

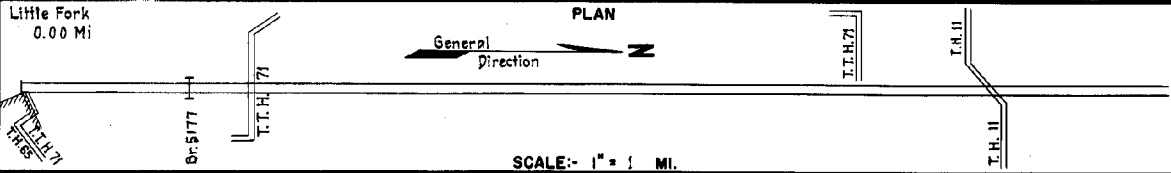
PREPARED BY
HIGHWAY PLANNING SURVEY
IN COOPERATION WITH
U. S. PUBLIC ROADS ADMINISTRATION

STATE OF MINNESOTA
DEPARTMENT OF HIGHWAYS
ROAD LIFE STUDIES
CONSTRUCTION PROJECT LOG RECORD

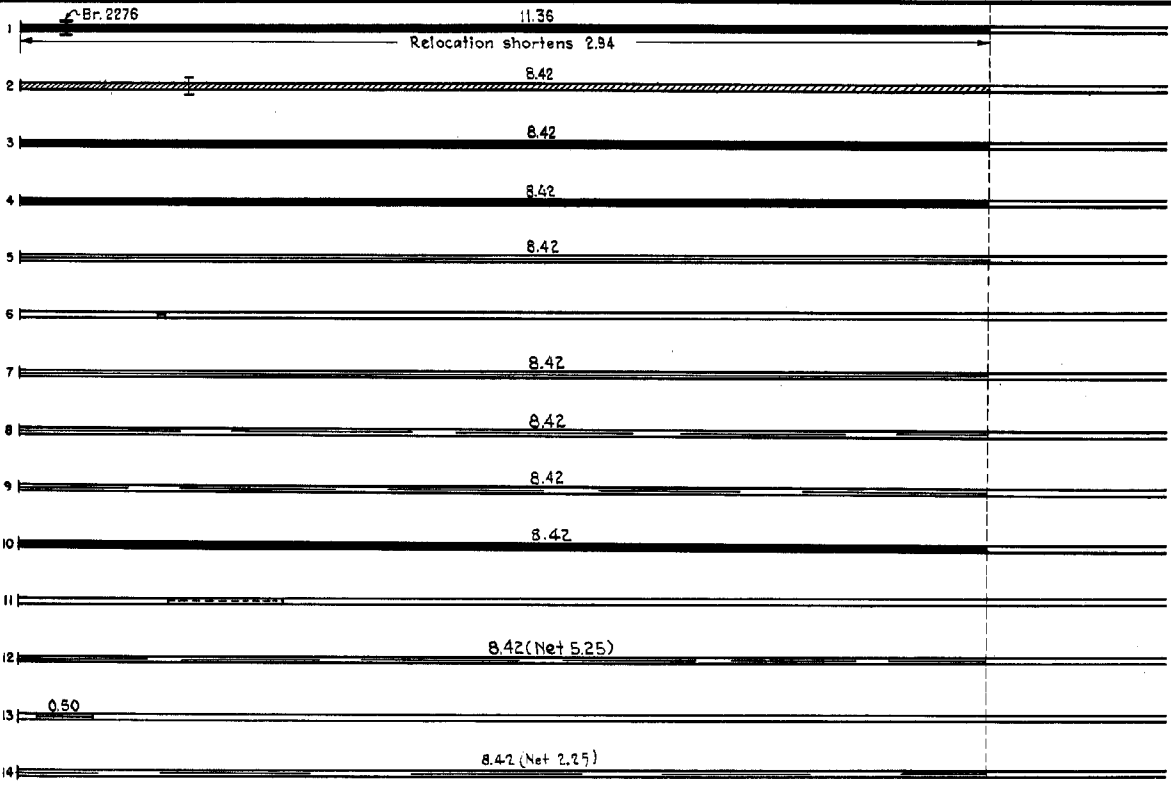
CONTROL SECTION 3613
TRUNK HIGHWAY 71
COUNTY Koochiching
DISTRICT 1B

LIMITS: Jct. T. H. 65 at Little Fork - Jct. T. H. 11 at Pelland

Little Fork
0.00 Mi



YEAR BUILT	PROJECT N ^o	DESCRIPTION			CODE N ^o
		TYPE	WIDTH	THICKNESS	
		Gravel	20'	2"	No Record of Constr
		Br. No. 2276	18'		250' L.T. & H.T.
1932	71-4-37-2	Grading	32'		
		Gravel	24'	2"	980 C.Y./Mile.
		Br. No. 5177	23'		320' H.T.
1934	71-4-37-2	Gravel	24'	5 1/2"	1600 C.Y./Mile.
				(1)	
1939	3613-01	Stabilized Agg.	28'	3"	
	3613-02	Bit. Surf. Treat.	26'	3/4"	
M	1940 A.F.E. 32	Fog Seal			MG3, 1898 Gal./Mi. Sand, 27 C.Y./Mi. Maint. Dept.
C	1940 A.F.E. 36	Erosion Control			
1941	1941 A.F.E. 44	Repair Masonry & Install Culv.			Maint. Dept.
M	1943 A.F.E. 4	Bit. Surf. Repair	24'		MG2, 2427 Gal./Mi. Sand, 61 C.Y./Mi. Maint. Dept.
M	1944 A.F.E. 4	Spot Treat. Bit. Surf. Repair	24'		MG2, 214 Gal./Mi. Agg. 19 C.Y./Mi. Maint. Div.
M	1945 A.F.E. 4	Spot Treat. Bit. Surf. Repair	24'		MG2, 563 Gal./Mi. Grav. 20 C.Y./Mi. Maint. Div.
C	1946 A.F.E. 16	Bit. Resurfacing Mixed Bit.	24'	1"	MG3, 78191 Gal. Agg. 4180 C.Y.
C	1947 A.F.E. 27	Drainage Corr.			
M	1948 A.F.E. 4	Spot Treat. Bit. Surf. Repair	24'		MG2, 48197 Gal. Agg. 2811 C.Y.
M	1949 A.F.E. 4	Bit. Surf. Repair	24'		MG3 & SG3, 4529 Gal. Agg. 239 C.Y.
M	1970 A.F.E. 4	Spot. Treat. Bit. Surface Repair	24'		MG-7, 20010 Gal. Agg. 1008 C.Y.



YEARS		TOTAL MILES	UNINCORPORATED		INCORPORATED		RURAL		URBAN	
FROM	TO		RDWY. MI.	BR. MI.	RDWY. MI.	BR. MI.	RDWY. MI.	BR. MI.	RDWY. MI.	BR. MI.
1931	1931	11.36	9.75	0.00	1.58	0.05	11.31	0.05	0.00	0.00
1932	1962	8.42	8.36	0.06	0.00	0.00	8.36	0.06	0.00	0.00
1963		862	8.36	0.06	0.00	0.00	8.56	0.06	0.00	0.00

REMARKS: Layout is to scale as of 1932
(1) Accumulated thickness

PREPARED BY
HIGHWAY PLANNING SURVEY
IN COOPERATION WITH
U.S. PUBLIC ROADS ADMINISTRATION

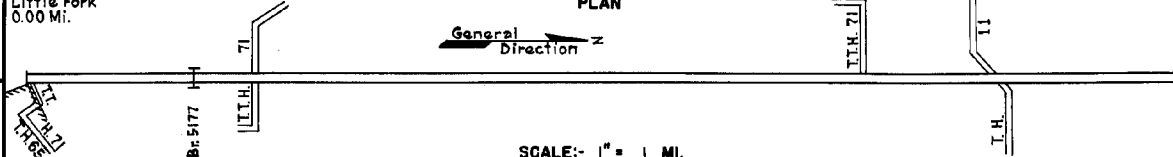
STATE OF MINNESOTA
DEPARTMENT OF HIGHWAYS
ROAD LIFE STUDIES
CONSTRUCTION PROJECT LOG RECORD

CONTROL SECTION 3613
TRUNK HIGHWAY 71
COUNTY Koochiching
DISTRICT 18


LIMITS: Jct. T.H. 65 at Little Fork - Jct. T.H. 11 at Pelland

Little Fork
0.00 Mi.

PLAN



YEAR BUILT	PROJECT N ^o	DESCRIPTION			CODE N ^o
		TYPE	WIDTH	THICK-NESS	
M 1951	A.F.E. 4	Spot Treat. Bit. Surf. Repair	24'		
M 1952	A.F.E. 4	Spot Treat. Bit. Surf. Repair	24'		
M 1953	A.F.E. 604	Spot Treat. Bit. Surf. Repair			
M 1954	A.F.E. 604	Spot Treat. Bit. Surf. Repair			
C 1955	3613-08	Gravel (Base) Mixed Bit. (Base)	32' 26'	0'-8" 1 1/2"	
C 1955	3613-09	Plant Mix Bit.	24'	2"	
M 1956	A.F.E. 605	Light Bit. Seal	25'		
1963		Transferred In Portals raised on Br. 5177	24'	2"	
M 1969	SF	Bit. Surf. Repair	24'	1"	
C 1980	3613-13 SF	Br. No. 36013 Repl. Br. 5177 50.2' x 466'	50'		
C 1980	3613-13 SF	Grading, Surfacing Widening & Guardrail - Pl. Bm.	24'	5"	
C 1981	3613-14 SF	Bit. Surfacing Gravel Shoulders	24'	1 1/2" Var. Var.	
M 1977	3613 SF	Pl. Mix Bit. Surf.	24'	1 1/2"	
M 1984	SF	Spot Bit. Overlay	24'	1 1/2"	



YEARS FROM	TOTAL MILES TO	UNINCORPORATED		INCORPORATED		RURAL		URBAN	
		RDWY. MI.	BR. MI.	RDWY. MI.	BR. MI.	RDWY. MI.	BR. MI.	RDWY. MI.	BR. MI.

REMARKS: See Sheet No. 1

