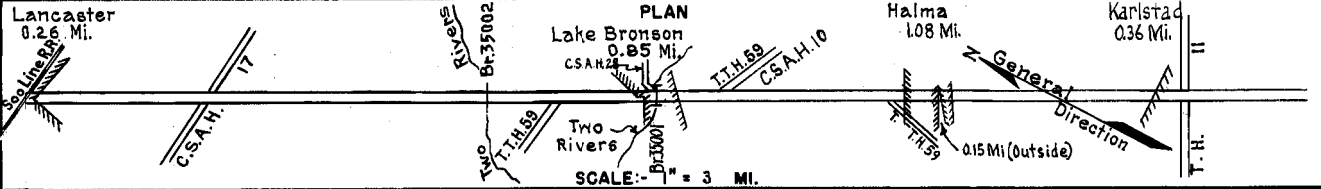


PREPARED BY
HIGHWAY PLANNING SURVEY
IN COOPERATION WITH
U.S. PUBLIC ROADS ADMINISTRATION


STATE OF MINNESOTA
DEPARTMENT OF HIGHWAYS
ROAD LIFE STUDIES
CONSTRUCTION PROJECT LOG RECORD

CONTROL SECTION 3506
TRUNK HIGHWAY 59
COUNTY KITTSON
DISTRICT 2B

LIMITS. Soo Line R.R. in Lancaster - Jct. T.H. II in Karlstad



YEAR BUILT	PROJECT N°	DESCRIPTION			CODE N° DIST
		TYPE	WIDTH	THICKNESS	
		Gravel	24'	1 1/2"	No Record of Constr. Added in 1934.
		Br. X-101 & 8246	23'		30 Steel Tr. & 14 B.S.
		Gravel	24'	1"	No Record of Constr. Graded in 1919. Added in 1934.
1927		Grading			Co. Job 2704.
		Gravel	24'	1 3/4"	Added in 1934.
		Br. 3898	18'		60 L.T.
1930		Grading	28'		Co. Job 3002.
		Gravel	28'	1"	Added in 1934.
		Br. 795	17'		75 L.T.
1931		Grading			Co. Job 3102.
		Gravel	24'	1 3/4"	800 C.Y./Mile. Added in 1934.
1933		Grading			Co. Job 3303 Added in 1934.
		Gravel	24'	2"	1000 C.Y./Mile.
		Br. 1584	21'		12 B.S.
1934		Grading	25'		Co. Job 3402.
		Gravel	24'	1 3/4"	800 C.Y./Mile.
		Br. 3011 (1)	21'		15 B.S.
1934 (2) (3)		Grading	30'		
		Gravel	24'	1"	26 B.S.
		Br. 1043			
1934 (3)		Grading	25'		Co. Job 3401.
		Gravel	24'	1 3/4"	800 C.Y./Mile.
		Br. 6180 & 6179	22 2/3'		48' W.P.T. & 30 B.S.
		Gravel	40'	1"	No Record of Constr. Taken over from County in 1936.
1936 59-174-25-7B		Grading	32'		
		Gravel	26'	1 3/4"	900 C.Y./Mile.
		Br. 5635	27'		101 B.S.
1936 59-174-25-2		Grading	32'		635
1936 (4) 59-174-25-2		Gravel	28'	1"	Maint. Dept.
1936		Br. 1043	23'		Widening. 26 B.S. Maint. Dept.



YEARS		TOTAL MILES	UNINCORPORATED		INCORPORATED		RURAL		URBAN	
FROM	TO		RDWY. MI.	BR. MI.	RDWY. MI.	BR. MI.	RDWY. MI.	BR. MI.	RDWY. MI.	BR. MI.
1934	1934	28.72	25.04	0.01	3.64	0.03	28.68	0.04	0.00	0.00
1934	1935	28.28	24.59	0.02	3.64	0.03	28.23	0.05	0.00	0.00
1935	1935	27.00	23.87	0.02	3.98	0.03	26.95	0.05	0.00	0.00
1935	1939	25.86	22.97	0.02	2.86	0.01	25.83	0.03	0.00	0.00
1960	1961	26.59	23.18	0.02	3.38	0.01	26.56	0.03	0.00	0.00
1962	1962	26.59	23.01	0.02	3.55	0.01	26.56	0.03	0.00	0.00
1963	1964	26.20	22.72	0.02	3.46	0.00	26.16	0.02	0.00	0.00

REMARKS: Layout is to scale as of 1936

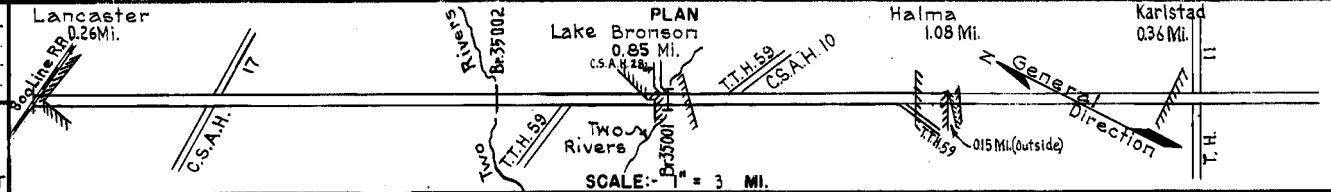
(1) Br. 3011 built in 1919
 (2) This work done by County. To be reimbursed by State
 (3) Taken over from County in 1934
 (4) This work not done under this project number but lies within the limits of this project

PREPARED BY
HIGHWAY PLANNING SURVEY
IN COOPERATION WITH
U.S. PUBLIC ROADS ADMINISTRATION

STATE OF MINNESOTA
DEPARTMENT OF HIGHWAYS
ROAD LIFE STUDIES
CONSTRUCTION PROJECT LOG RECORD

CONTROL SECTION 3506
TRUNK HIGHWAY 59
COUNTY Kittson
DISTRICT 2B

LIMITS: See Line R.R. in Lancaster - Jct T.H. 11 in Karlstad



YEAR BUILT	PROJECT N ^o	DESCRIPTION			CODE N ^o DIST
		TYPE	WIDTH	THICK-NESS	
1938	A.F.E. 21	Stab. Gravel	30'	2"5"	
					Maint. Dept.
1939	A.F.E. 34	Mixed Bitum.	24'	1"	
					Maint. Dept.
M	1940	A.F.E. 12	Bit. Seal Coat		RC-3 Asp. 3803 Gal./Mi. Grav. 78 C.Y./Mi. Maint. Dept.
M	1941	A.F.E. 44	Spot Graveling	24'	116 C.Y./Mile. Maint. Dept.
M	1942	A.F.E. 6	Spot Graveling	24'	289 C.Y./Mile. Maint. Dept.
M	1944	A.F.E. 6	Grav. Resurfacing (Spots)		99 C.Y./Mi. Maint. Div.
M	1945	A.F.E. 4	Spot Treat. Bit. Surf. Repair	24'	RT-1268 Gal./Mi. Grav. 57 C.Y./Mi. Maint. Div.
M	1945	A.F.E. 6	Grav. Resurfacing (Spots)		34 C.Y./Mi. Maint. Div.
M	1946	A.F.E. 6	Grav. Resurfacing		4867 C.Y.
C	1947	A.F.E. 17	Bit. Resurfacing Mixed Bitum.	24' 1" added	SC-3, 21756 Gal. Agg. 1168 C.Y.
C	1947	A.F.E. 32	Bit. Surfacing Bit. Surf. Treat	24' 3/4"	SC-3&RT-4, 1534466. Agg. 6620 C.Y.
M	1948	A.F.E. 4	Spot Treat. Bit. Surf. Repair		RT-6&SC-3, 465926 Gal. Agg. 1884 C.Y.
C&M	1948	A.F.E. 26	Reshaping (300M)	28'	
		A.F.E. 6	Grav. Resurf. (1.50M)		2064 C.Y. Gravel
			Grav. Surface (300M)	24'	
C	1949	A.F.E. 17	Sand Grav. Base (0.55M) Bit. Surfacing Mixed Bit.	24' 6"-12" 1"	SC-3, 63384 Gal. Agg. 3308 C.Y. (Mixed Prime)

1					4.18	
2					4.18	
3					4.18	
4				11.10		
5				14.40		
6				16.27		6.55
7					4.18	
8				16.27		6.55
9				14.00		
10					2.55	
11	1.16		10.16		5.23	
12				20.45 (Net 4.05)		
13						1.50 3.00
14						6.55

YEARS FROM TO	TOTAL MILES	UNINCORPORATED		INCORPORATED		RURAL		URBAN	
		RDWY. MI.	BR. MI.	RDWY. MI.	BR. MI.	RDWY. MI.	BR. MI.	RDWY. MI.	BR. MI.
1965	23.64	21.09	0.00	2.55	0.00	23.64	0.00	0.00	0.00

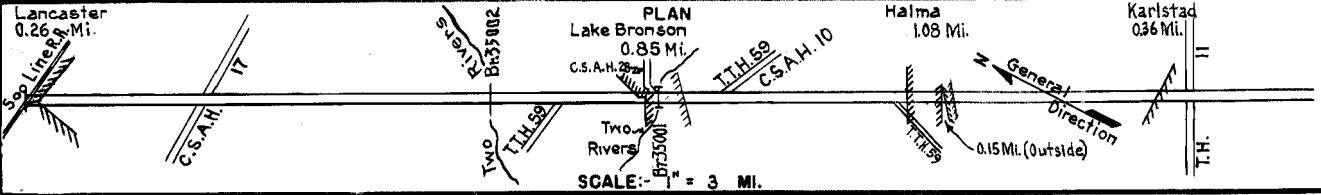
REMARKS: See Sheet N^o 1
(1) Includes light reshaping Mi. Pt. 23.00-24.00.

PREPARED BY
HIGHWAY PLANNING SURVEY
IN COOPERATION WITH
U. S. PUBLIC ROADS ADMINISTRATION

STATE OF MINNESOTA
DEPARTMENT OF HIGHWAYS
ROAD LIFE STUDIES
CONSTRUCTION PROJECT LOG RECORD

CONTROL SECTION 3506
TRUNK HIGHWAY 59
COUNTY Kittenon
DISTRICT 2B

LIMITS Soo Line R.R. in Lancaster - Jct. T.H. 11 in Karlstad



YEAR BUILT	PROJECT N°	DESCRIPTION			CODE N° DIST
		TYPE	WIDTH	THICKNESS	
M 1949	A.F.E. 4	Bit. Fog Seal	24'		2045
M 1950	A.F.E. 18 A.F.E. 4	Spot Treat. Bit. Surf. Repair Bit. Fog Seal	24'		17.60 (Net Repair 8.00) (Net Base 1.00) 6.57 (Fog Seal)
M 1951	A.F.E. 4	Spot Treat. Bit. Surf. Repair	24'		5.40 (Net 0.50) 1.40
M 1952	A.F.E. 4	Spot Treat. Bit. Surf. Repair Spot Fog Seal			21.45 (Net Repair 3.34) (Net Seal 2.00)
M 1953	A.F.E. 604 A.F.E. 605	Spot Treat. Bit. Surf. Repair Light Bit. Seal (27000)	24'		27.00 (Net Repair 2.55)
		Gravel	28'		Relocation shortens 1.14 Mi. 0.02
M 1954	A.F.E. 604	Spot Treat. Bit. Surf. Repair			25.84 (Net 1.00)
C 1955	3505-07	Grading Gravel Base Rd. Mix Bit. (Base)	32' 32' 26'	3 1/2" 1"	0.02 854
M 1956	A.F.E. 604	Spot Treat. Bit. Surf. Repair	24'		25.34 (Net 18.00)
C&M 1957	A.F.E. 604 A.F.E. 819	Spot Treat. Bit. Surf. Repair Install Port Culverts			25.84 (Net 1.00)
C 1960	3506-06 3506-08	Grading Base Road Mix Bit. Grading Plant Mix Bit.	26' 26' 24-26'	1 1/2" 1 1/2" 1 1/2"-2"	7.48 460
M 1962		Light Bit. Seal	26'		7.48 7.48
C 1963	3506-10 3506-35001	Grading & Bases * Plant Mix Bit. (Base) Br. 35001	24-32' 24-32' 24-32'	1 1/2" 1 1/2" 1 1/2"	163 8.54 8.54
C 1965	3506-13 3506-35002	Grading, Gravel & Plant Mix Bit. Base Br. 35002	44-28' 44-28'	2" 2"	1463 7.62 7.62

YEARS FROM	TOTAL TO	MILES	UNINCORPORATED		INCORPORATED		RURAL		URBAN	
			RDWY. MI.	BR. MI.	RDWY. MI.	BR. MI.	RDWY. MI.	BR. MI.	RDWY. MI.	BR. MI.

REMARKS: See Sheet No. 1

