


PREPARED BY
HIGHWAY PLANNING SURVEY
IN COOPERATION WITH
U. S. PUBLIC ROADS ADMINISTRATION

STATE OF MINNESOTA
DEPARTMENT OF HIGHWAYS
ROAD LIFE STUDIES
CONSTRUCTION PROJECT LOG RECORD

CONTROL SECTION 3504
TRUNK HIGHWAY 59
COUNTY Killeen
DISTRICT 28

LIMITS: S. Co. Line - Jct. T.H. II in Karletad

YEAR BUILT	PROJECT N ^o	DESCRIPTION			CODE N ^o DIST
		TYPE	WIDTH	THICKNESS	
		Gravel	24'	1/2"	No Record of Constr. Added in 1934.
		Gravel	24'	2"	No Record of Constr. Graded in 1924. Added in 1934.
1936	59-174-25-3	Grading	32'		WI05 D.
					335
1936	59-174-25-3	Gravel	28'	1"	Maint. Dept.
1939	A.F.E. 32	Mixed Bit.	24'	1"	Maint. Dept.
1940	A.F.E. 10	Mixed Bit.	24'	1"	Maint. Dept.
		Gravel	63'	1 1/2"	No Record of Const.
1940	A.F.E. 11	Bit. Seal Coat			RG-3, 3174 Gal./Mi. Grav. 90 C.Y./Mi. Maint. Dept.
1943	A.F.E. 4	Spot Treat. Bit. Surf. Repair	24'		RT, 267 Gal./Mi. Grav. 43 C.Y./Mi. Maint. Dept.
1946	A.F.E. 35	Bit. Surfacing Mixed Bit.	83'	1"	RT5, 8859 Gal. Agg. 415 C.Y.
1947	A.F.E. 16	Bit. Resurfacing Mixed Bit.	24'	1"	SG3, 24877 Gal. Agg. 1292 C.Y.
1949	A.F.E. 4	Bit. Surf. Repair Bit. Fog Seal	24'		MG-3, 13259 Gal. Agg. 495 C.Y.
1952	A.F.E. 5	Light Bit. Seal	24'		RG2, 4692 Gal. Agg. 149 C.Y.
1956	A.F.E. 604	Bit. Surf. Repair	24'		SC-3, 18846 Gal. Agg. 1311 Tons



YEARS		TOTAL MILES	UNINCORPORATED		INCORPORATED		RURAL		URBAN	
FROM	TO		RDWY. MI.	BR. MI.	RDWY. MI.	BR. MI.	RDWY. MI.	BR. MI.	RDWY. MI.	BR. MI.
1934	1935	5.08	4.80	0.00	0.28	0.00	5.08	0.00	0.00	0.00
1936	1940	2.62	2.34	0.00	0.28	0.00	2.62	0.00	0.00	0.00
1941	1959	2.83	2.34	0.00	0.49	0.00	2.83	0.00	0.00	0.00
1960	1961	2.82	2.34	0.00	0.48	0.00	2.82	0.00	0.00	0.00
1962		2.82	2.07	0.00	0.75	0.00	2.82	0.00	0.00	0.00

REMARKS: Layout is to scale as of 1936

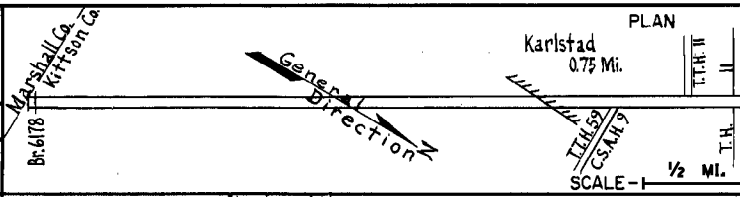
(1) This work not done under this project number but lies within the limits of this project

PREPARED BY
TRAFFIC AND PLANNING DIVISION
IN COOPERATION WITH
U.S. DEPARTMENT OF COMMERCE
BUREAU OF PUBLIC ROADS


STATE OF MINNESOTA
DEPARTMENT OF HIGHWAYS
ROAD LIFE STUDIES
CONSTRUCTION PROJECT LOG RECORD

CONTROL SECTION 3504
TRUNK HIGHWAY 59
COUNTY Kittson
DISTRICT 2B

LIMITS: S. Co. Line - Jct. T.H. 11 in Karlstad
Ref. Pt. 392+00.090 - 394+00.920



Dist. No.	YEAR BUILT	PROJECT NO.	DESCRIPTION			REMARKS
			TYPE	WIDTH	THICKNESS	
460	C	3504-02	Grading			
	1960		Gravel Base	36'-78"		
			Plant Mix Bit.	24'-78"	1 1/2" 2"	
	M		Light Bit. Seal	24'		RS-2,5976 Gal. Agg. 221 C.Y.
269 969	C	3504-05	Plant Mix Bit.	24'	2"	2.34 mi.
	1971	3504-06	Plant Mix Bit.	52'-78"	2"	0.48 mi.
2878	M	1978	SF	GRAVEL SHOULDER REPAIR	5 1/2'	3000 C.Y. Agg.
	1995	3504-09	Bit. Overlay	24'	1 1/2"	Spec. 2341
			Shoulder Work			
	M	2002	8822-25	Bit. Seal Coat		
	M	2003	8822-27	Micro Surfacing	24'	Type 2
		2006	8822-62	Bit. Seal Coat		Type FA-2
	S	2008	3504-10	Bit. Overlay	28'	1 1/2" Spec. 2360
			Agg. Shldr.	4'	var.	Class 1



YEARS		TOTAL MILES	UNINCORPORATED		INCORPORATED		RURAL		URBAN	
FROM	TO		RDWY. MI.	BR. MI.	RDWY. MI.	BR. MI.	RDWY. MI.	BR. MI.	RDWY. MI.	BR. MI.

REMARKS: See Sheet No. 1
For Other Projects See Dist. No. 1675