FORM RL-7

PREPARED BY
BUREAU OF POLICY & PLANNING
IN COOPERATION WITH
U. S. DEPARTMENT OF TRANSPORTATION - FEDERAL HIGHWAY ADMINISTRATION

STATE OF MINNESOTA
DEPARTMENT OF TRANSPORTATION
CONSTRUCTION PROJECT LOG RECORD

CONTROL SECTION 2789
TRUNK HIGHWAY 394
COUNTY Hennepin
DISTRICT Metro

LIMITS: Jct I-494/ USTH-12 BHD - Jct. Csah-152, Washington Ave N.

Ref. Pt. 000+00.000 - 009+00.735

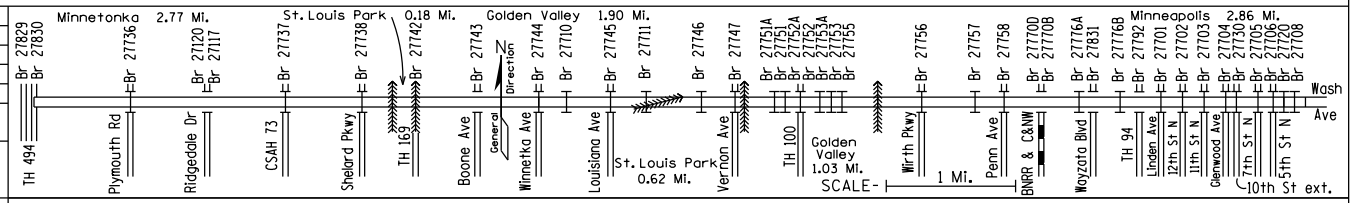

YEAR BUILT	PROJECT No	DESCRIPTION: TYPE	WIDTH	THICKNESS	REMARKS
C					
1985	2789-41	Interim Grading,		1 ½"	Spec. 2341
		Bit. Surfacing		6 ½"	Spec. 2331
C					
1986	2789-14	Grading,	36'		Br 27829
		Conc. Surfacing		9"	Br 27830
C		Grading,			Br 27741
1987	2789-16	Conc. Surfacing	36'	1 ½"	Spec. 2361 Br 27742
		Br 27738, 27739, 27740		10 ½"	Spec. 2331 Br 27743
C					
1987	2789-48	Grading,	36'		Br 27770
		Conc. Surfacing		10"	Br 27776
C		Grading,		1"	Spec. 2361 Br 27731
1988	2789-15	Bit. Surfacing	36'	3"	Spec. 2341 Br 27736
		Br 27117		7"	Spec. 2331 Br 27737
C		Grading,		1"	Spec. 2361 Br 27745
1988	2789-17	Bit. Surfacing	36'	3"	Spec. 2341 Br 27746
		Br 27710, 27711, 27744		7 ½"	Spec. 2331 Br 27747
C		Grading,			
1988	2789-20	Conc. Surfacing	39'	10"	
		Br 27757			
C		Grading, Conc. Surfacing			Br 27790,92,99129,31,32
1989	2789-18	Br 27748,49,50,51,52,53	36'	4"	Spec. 2361
		Br 27754,55,86,87,88,89		8 ½"	Spec. 2341
C					
1991	2789-12	Grading,	48'		
		Conc. Surfacing		9"	
C		City of Mpls			Agrmt #68307
1991	2789-85	Hawthorne Interchg			Water main relocate
		Ramp 15 over I-94			NB Lyndale ramp
C		Grading & Surfacing			
1994	2789-105	of HOV bypass			WB I-394 to NB TH-169
		ramp meters			
C					
1996	2789-108	Bit. Overlay	40'	1¾"	Spec. 2361
		Noise Walls			
C		Grade & Surface	City	Mpls	Watermain & hydrants
1990	2789-65	Mainline- reinf. Conc.	var.	9"	3" agg. base, cl.5 WB
		Ramps- reinf. Conc.	var.	8"	EB
C		Grade & Surface		storm	sewer hole City Mpls
1990	2789-86	Mainline- reinf. Conc.	var.	9"	3" agg. base, cl.5 WB
		Ramps- reinf. Conc.	var.	8"	7" bit. shldr EB



YEARS FROM	YEARS TO	TOTAL MILES	UNINCORPORATED RDWY. MI.	UNINCORPORATED BR. MI.	INCORPORATED RDWY. MI.	INCORPORATED BR. MI.	RURAL RDWY. MI.	RURAL BR. MI.	URBAN RDWY. MI.	URBAN BR. MI.

REMARKS:

FORM RL-7

PREPARED BY
BUREAU OF POLICY & PLANNING
IN COOPERATION WITH
U. S. DEPARTMENT OF TRANSPORTATION - FEDERAL HIGHWAY ADMINISTRATION

STATE OF MINNESOTA
DEPARTMENT OF TRANSPORTATION
CONSTRUCTION PROJECT LOG RECORD

CONTROL SECTION 2789
TRUNK HIGHWAY 394
COUNTY Hennepin
DISTRICT Metro

LIMITS: Jct I-494/ USTH-12 BHD - Jct. Csah-152, Washington Ave N.

Ref. Pt. 000+00.000 - 009+00.735

YEAR BUILT	PROJECT No	DESCRIPTION: TYPE	WIDTH	THICKNESS	REMARKS
C					
1998	2789-110	HOV ramp			T.H 169 to EB T.H 394
S		Milling &	36'	2"	EB & WB USTH 394
2004	2789-120	Bituminous Overlay	36'	2"	Spec. 2356 WB
					EB
S		Grading			WB to I494
2013	2789-133	Bit. Surfacing	var.	NB	& SB Exit ramps WB
		shldr work			
S				Frontage rd/Minntonka	
2013	2789-141	Grading & Bit. Surf.		Muni. agreemt 04650	WB
		Exit ramp TH-394			
S					
2015	2789-152	UTBWC MicroSurfacing		¾"	Spec. 2353
	8825-536	Sealcoat & Fog seal			Spec.2354, Spec.2356
S		Grading, Bit.&Conc. Mill		N &	S Frontage rds
2015	2789-136	CPR, Conc. Grinding,			
		Bit. Surf.			Redeck Br.27799L EB



YEARS FROM	YEARS TO	TOTAL MILES	UNINCORPORATED RDWY. MI.	UNINCORPORATED BR. MI.	INCORPORATED RDWY. MI.	INCORPORATED BR. MI.	RURAL RDWY. MI.	RURAL BR. MI.	URBAN RDWY. MI.	URBAN BR. MI.

REMARKS: