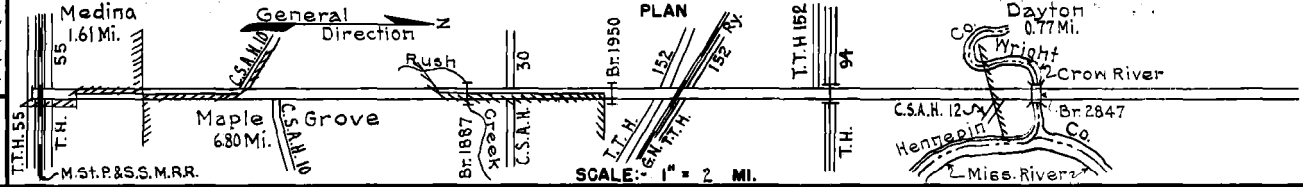


PREPARED BY
HIGHWAY PLANNING SURVEY
IN COOPERATION WITH
U.S. PUBLIC ROADS ADMINISTRATION


STATE OF MINNESOTA
DEPARTMENT OF HIGHWAYS
ROAD LIFE STUDIES
CONSTRUCTION PROJECT LOG RECORD

CONTROL SECTION 2768
TRUNK HIGHWAY 101
COUNTY Hennepin
DISTRICT 5A

LIMITS: Yr. Jct. T.H. 55 in Medina - T.H. 94



YEAR BUILT	PROJECT N°	DESCRIPTION			CODE N°
		TYPE	WIDTH	THICKNESS	
		Gravel	50	2 1/4"	No Record of Constr. Added in 1934.
		Br. 1950 & 1887	278		20 B.S. & 28 C.D.G.
		Oil Tr. Gravel	24	2"	No Record of Constr. Added in 1934.
		Tar Tr. Gravel	30	1"	No Record of Constr. Added in 1934.
		Br. 2847	15		No Record of Constr. 259 H.T. Added in 1934.
1929		Gravel	24	2"	Co. Job 916. Added in 1934.
1935		Oil Tr. Gravel	24	1 1/2"	Maint. Dept.
1937	A.F.E. 21	Grading	30		
1938	A.F.E. 23	Gravel	26	2 1/2"	Maint. Dept.
1939	A.F.E. 21	Mixed Bit.	26	1"	Maint. Dept.
M	A.F.E. 24	Fog Seal			RC4, 1618 Gal./Mi. Sand, 43 C.Y./Mi. Maint. Dept.
M	A.F.E. 47	Spot Treat.			SC3, 3308 Gal./Mi.
1941	A.F.E. 20	Bit. Surf. Repair			Grav. 313 C.Y./Mi. Maint. Dept.
M	A.F.E. 4	Spot Treat.			SC3a, 3002 Gal./Mi.
1942	A.F.E. 4	Bit. Surf. Repair			Grav. 270 C.Y./Mi. Maint. Dept.
M	A.F.E. 23	Subgrade Treat.			RT6, 372 Gal./Mi.
1943	A.F.E. 4	Spot Treat.			Grav. 192 C.Y./Mi.
		Bit. Surf. Repair	27		Maint. Dept.
M	A.F.E. 19	Sand Lift (2 Mi.)			RT6 & RC3, 7848 G./Mi.
1944	A.F.E. 21	Bit. Surf. Repair	26		Grav. 393 C.Y./Mi. Maint. Div.
M	A.F.E. 4	Bit. Fog Seal (Spots)	24		RT6, 915 Gal./Mi. Sand, 5 Tons/Mi. Maint. Div.



YEARS		TOTAL MILES	UNINCORPORATED		INCORPORATED		RURAL		URBAN	
FROM	TO		RDWY. MI.	BR. MI.	RDWY. MI.	BR. MI.	RDWY. MI.	BR. MI.	RDWY. MI.	BR. MI.
1934	1941	15.50	15.12	0.01	0.72	0.05	15.84	0.06	0.00	0.00
1942	1953	15.71	14.93	0.01	0.72	0.05	15.65	0.06	0.00	0.00
1954	1954	15.71	8.29	0.01	7.36	0.05	9.01	0.06	6.64	0.00
1955	1959	15.71	6.06	0.01	9.59	0.05	6.78	0.06	8.87	0.00
1960	1967	15.25	6.06	0.01	9.13	0.05	6.78	0.06	8.41	0.00
1968		9.56	1.14	0.01	8.41	0.05	1.09	0.06	8.41	0.00

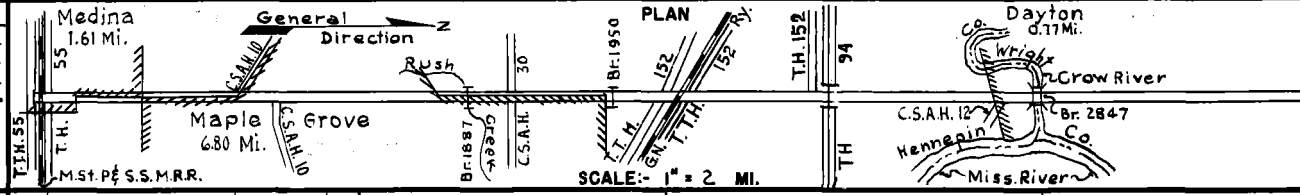
REMARKS: Layout to scale as of 1934

PREPARED BY
HIGHWAY PLANNING SURVEY
IN COOPERATION WITH
U. S. PUBLIC ROADS ADMINISTRATION


STATE OF MINNESOTA
DEPARTMENT OF HIGHWAYS
ROAD LIFE STUDIES
CONSTRUCTION PROJECT LOG RECORD

CONTROL SECTION 2768
TRUNK HIGHWAY 101
COUNTY Hennepin
DISTRICT 5A

LIMITS: W. Jct. T.H. 55 in Medina - T.H. 94



YEAR BUILT	PROJECT N ^o	DESCRIPTION			CODE N ^o
		TYPE	WIDTH	THICKNESS	
M	1946 A.F.E. 4	Spot Treat. Bit. Surf. Repair	20'24"	MC3	38789 Gal. Agg. 2196 C.Y.
M	1947 A.F.E. 4	Spot Treat. Bit. Surf. Repair Sand Lift (Spots)		SC-3&RT-6	52246 Gal. Agg. 3354 C.Y.
M	1949 A.F.E. 4	Spot Treat. Bit. Surf. Repair		MC3	31321 Gal. Agg. 1520 C.Y.
M	1950 A.F.E. 4	Light Bit. Seal	24'	RCS-0	21248 Gal. Agg. 612 C.Y.
M	1951 A.F.E. 4	Spot Treat. Bit. Surf. Repair	22'	SC3	31960 Gal. Agg. 1952 C.Y.
C	1951 A.F.E. 28	Bit. Resurfacing Mixed Bit.	24'48"	1" added	MC3, 60637 Gal. Agg. 4424 Tons
M	1952 A.F.E. 4	Bit. Surf. Repairs	22'	SC&MC3	45355 Gal. Agg. 3280 tons
M	1953 A.F.E. 604 A.F.E. 605	Spot Treat. Bit. Surf. Repair Light Bit. Seal	22' 22'25"		Bit. 36777 Gal. Agg. 2561 Tons
M	1954 A.F.E. 605	Light Bit. Seal	22'	RCS-2	2670 Gal. Agg. 100 C.Y.
M	1955 A.F.E. 604 A.F.E. 605	Spot Treat. Bit. Surf. Repair Spot Light Bit. Seal	24' 22'24"	RC2&MC2	37884 Gal. Agg. 1917 Tons & 490 C.Y.
M	1956 A.F.E. 604	Spot Treat. Bit. Surf. Repair	24'30"	SC3	12501 Gal. Agg. 994 Tons
M	1957 A.F.E. 605	Light Bit. Seal		RC2	10403 Gal. Agg. 445 C.Y.
C&M (by Br. crew)	1958 A.F.E. 604	Br. 1887 (Widen) Spot Treat. Bit. Surf. Repair	30'	28' C.D.G.	SC-3, 17599 Gal. Agg. 1384 Tons
M	1959 A.F.E. 605	Light Bit. Seal	24'	RS-2	17068 Gal. Agg. 769 Tons



YEARS FROM	TOTAL TO	UNINCORPORATED		INCORPORATED		RURAL		URBAN	
		RDWY. MI.	BR. MI.	RDWY. MI.	BR. MI.	RDWY. MI.	BR. MI.	RDWY. MI.	BR. MI.

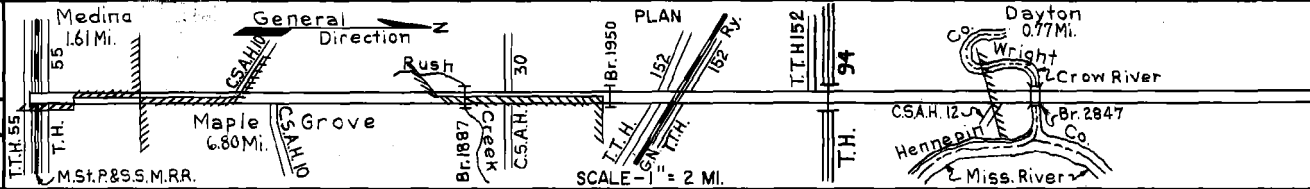
REMARKS: See Sheet No. 1.

PREPARED BY
TRAFFIC AND PLANNING DIVISION
IN COOPERATION WITH
U.S. DEPARTMENT OF COMMERCE
BUREAU OF PUBLIC ROADS


STATE OF MINNESOTA
DEPARTMENT OF HIGHWAYS
ROAD LIFE STUDIES
CONSTRUCTION PROJECT LOG RECORD

CONTROL SECTION 2768
TRUNK HIGHWAY 101
COUNTY Hennepin
DISTRICT 5A

LIMITS: W. Jct. T.H. 55 in Medina - T.H. 94



YEAR BUILT	PROJECT NO.	DESCRIPTION				REMARKS
		TYPE	WIDTH	THICKNESS		
C	2738-04	Grading Base	24'	1 1/2"		
M		Spot Treat	24'	1"	50-3/4 MC-2	3769 Gal.
M	C	Spot Light Bit Seal	22'-24'		AS-10	8689 Gal. Agg. 279 C.Y.
M	C	Spot Bit. Seal Coat	113'		RC-250 Bit.	19,203 Gal. FA-1 Agg. 480.1 C.Y.
M	SF	Bit. Surf. Repair	24'	1 1/2"	RC 250 Tack	Agg. 5814 Tons
M	SF	Bit. Wear	24'	1 1/2"	MC-250 Tack	1134 Gal. Agg. 6937 Tons
C	2743-09	Sand-Grav. Sub-base	44'	0-12"	Transferred from 2743 in 1973	
		Bit. Stab. Base	44'	6-9"	Transferred from C.S. 2738 in 1973	
		Plant Mix Bit.	24"	3"	Transferred into T.H. System from C.S.A.R. 150 in 1968	
C	2780-05	Grading Base	2025'	2"	0.11 Mi.	
M	IG 094-3	Plant Mix Bit. Surf.	2025'	9"	0.93 Mi.	
M	1985	Spot Bit. Overlay	3.6'	2-3"	Sp. 2341 347.95 Tons	



YEARS		TOTAL MILES	UNINCORPORATED		INCORPORATED		RURAL		URBAN	
FROM	TO		RDWY. MI.	BR. MI.	RDWY. MI.	BR. MI.	RDWY. MI.	BR. MI.	RDWY. MI.	BR. MI.

REMARKS: See Sheet No. 1