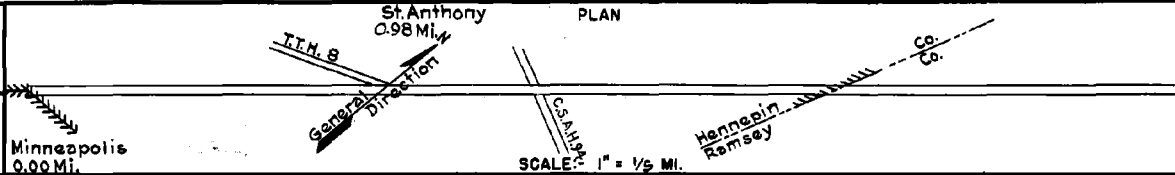


PREPARED BY  
HIGHWAY PLANNING SURVEY  
IN COOPERATION WITH  
U.S. PUBLIC ROADS ADMINISTRATION


STATE OF MINNESOTA  
DEPARTMENT OF HIGHWAYS  
ROAD LIFE STUDIES  
CONSTRUCTION PROJECT LOG RECORD

CONTROL SECTION 2712  
TRUNK HIGHWAY 8  
COUNTY Hennepin  
DISTRICT 9A

LIMITS: N. Corp. Limits of Minneapolis - E. Co. Line



YEAR BUILT	PROJECT N°	DESCRIPTION			CODE N°
		TYPE	WIDTH	THICKNESS	
		Concrete	18'	8-66	No Record of Constr. Taken over from county in 1927.
1927	B-63-22	Bit. Concrete Concrete Base	27'	1 1/2" 9"	
1942	2712-04	Grading Concrete & Gener. Widening	30' 11 1/2"	9-79 9-79	0.15 Mi. Divided Highway
1943	A.F.E. 7	Seeding			Seed supplied by R.S.D.(S.P. 2712-06) Maint. Dept.
1946	A.F.E. 5	Bit. Seal Coat	27'		A.E. 1, 3557 Gal. Agg. 106 C.Y.
1950	A.F.E. 42	Bit. Surfacing Service Drive	24'	2"	MC3, 2899 Gal. Agg. 160 C.Y.
1951	A.F.E. 29	Bit. Resurfacing Service Drive	24'		MC3, 1919 Gal. Agg. 120 C.Y.
1953	A.F.E. 818	Regrev. Shoulders			371 Tons
1954	2712-07	Traffic Signals			
1955	A.F.E. 826	Bit. Resurfacing Plant Mix Bit.	(1) 27'	1 1/2" added	Plant Mix 1074 Tons
1964	2712-12	Traffic Signals Right Turn Lanes			at C.S.A.H. 94
1965	2712-11	Grading* Sub. base Gravel Base P.C. Concrete	3" 3" 8"		Divided Highway Inter. conn. for 0.11 Mi. const. on E. B. rdwy.
1975	2712-16	Grading P.C. Concrete Surf. B. MIX BIT SH. LDRS.	24" 10"	8"	Divided Highway CVRBS Pt. 4 Lt.
1975	-19	TRAFFIC SIGNALS			At ST. ANTHONY BLVD At SILVER LAKE RD At Co. Rd. C



YEARS		TOTAL MILES	UNINCORPORATED		INCORPORATED		RURAL		URBAN	
FROM	TO		RDWY. MI.	BR. MI.	RDWY. MI.	BR. MI.	RDWY. MI.	BR. MI.	RDWY. MI.	BR. MI.
1927	1941	1.41	1.41	0.00	0.00	0.00	1.41	0.00	0.00	0.00
1942	1945	1.16	1.16	0.00	0.00	0.00	1.16	0.00	0.00	0.00
1946	1950	1.16	0.00	0.00	1.16	0.00	1.16	0.00	0.00	0.00
1951	1964	1.16	0.00	0.00	0.00	1.16	0.00	0.00	1.16	0.00
1965		0.98	0.00	0.00	0.98	0.00	0.00	0.00	0.98	0.00

REMARKS: Layout is to scale 2s of 1927  
(1) On S.B. Rdwy. only for 0.07 Mi. & on 27' of 38' rdwy. from Mi. Pt. 0.47-0.58.

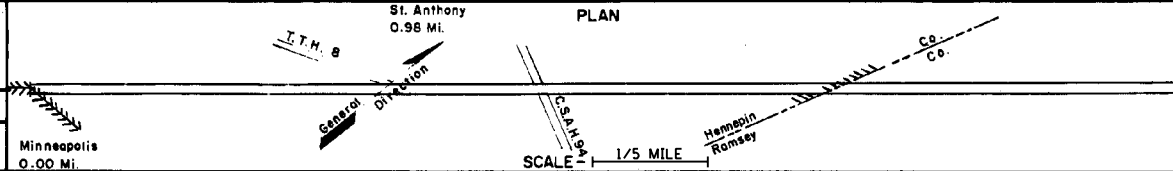
1074

PREPARED BY  
BUREAU OF POLICY & PLANNING  
IN COOPERATION WITH  
U.S. DEPARTMENT OF TRANSPORTATION—FEDERAL HIGHWAY ADMINISTRATION


STATE OF MINNESOTA  
DEPARTMENT OF TRANSPORTATION  
CONSTRUCTION PROJECT LOG RECORD

CONTROL SECTION 2712  
TRUNK HIGHWAY 6  
COUNTY Hennepin  
DISTRICT Metro

LIMITS: N. Lim. Minneapolis - E. Co. Line



YEAR BUILT	PROJECT NO.	DESCRIPTION			REMARKS
		TYPE	WIDTH	THICKNESS	
M 1985	SF	Conc. Pavement Rehabilitation	2-24'		



YEARS FROM	YEARS TO	TOTAL MILES	UNINCORPORATED		INCORPORATED		RURAL		URBAN	
			RDWY. MI.	BR. MI.	RDWY. MI.	BR. MI.	RDWY. MI.	BR. MI.	RDWY. MI.	BR. MI.

REMARKS: