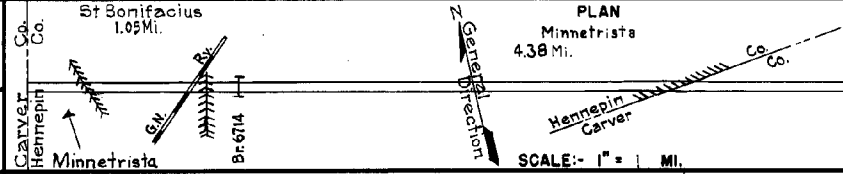


PREPARED BY
HIGHWAY PLANNING SURVEY
IN COOPERATION WITH
U.S. PUBLIC ROADS ADMINISTRATION


STATE OF MINNESOTA
DEPARTMENT OF HIGHWAYS
ROAD LIFE STUDIES
CONSTRUCTION PROJECT LOG RECORD

CONTROL SECTION 2704
TRUNK HIGHWAY
COUNTY Hennepin
DISTRICT 5A

LIMITS: W. Co. Line - S. Co. Line



YEAR BUILT	PROJECT N ^o	DESCRIPTION			CODE N ^o
		TYPE	WIDTH	THICKNESS	
					No Record of Constr.
		Oil Tr Gravel	28'	1"	Added in 1934.
		Bit. Tr Gravel	24'	1"	No Record of Constr. Added in 1934.
		Br. 4359	17'		32 B.S.
M	1941 A.F.E. 24	Spot Treat.			SC384, 1978 Gal./Mi.
		Bit. Surf. Repair	28'		Grav. 26 C.Y./Mi. Maint. Dept.
M	1942 A.F.E. 4	Spot Treat.			Bit. 4299 Gal./Mi.
		Bit. Surf. Repair	24'		Grav. 419 C.Y./Mi. Maint. Dept.
M	1943 A.F.E. 23	Subgrade Treat.	24'		RT-6 & RG-3, 2501 G./M.
		Spot Treat.			Grav. 691 C.Y./Mi.
		Bit. Surf. Repair	27'		Maint. Dept.
M	1944 A.F.E. 4	Spot Treat.			MG213, RT-6, 4317 G./Mi.
		Bit. Surf. Repair	24 1/2'		Agg. 146 C.Y./Mi. Maint. Div.
		& Fog Seal Spots			
M	1945 A.F.E. 4	Spot Treat.			RT-6 & MG-3, 3204 G./Mi.
		Bit. Surf. Repair	24'		Grav. 140 C.Y./Mi. Maint. Div.
M	1946 A.F.E. 4	Spot Treat.			SC3, 15714 Gal.
		Bit. Surf. Repair	24'		Agg. 807 C.Y.
C	1949 2704-03	Grading	38'		
	(1) 2704-04	Stab. Gravel	24'	3"	1200 C.Y./Mi.
		Br. 6714	34'		60 C.Y.
C	1948 A.F.E. 26	Bit. Surfacing			MC-183, 24079 Gal.
	(1) A.F.E. 41	Mixed Bit. (0.34 Mi.)	26'	1"	Agg. 186 C.Y.
		Bit. Surf. Treat. (1.83 Mi.)	24'	3/4"	(1.83 Mi. Mixed Prime)
C	1960 2704-05	Gravel Base	32'	6"-9"	
		Mixed Bit.	26'	1 1/2"	
M	1952 A.F.E. 5	Light Bit. Seal	26'		RCS-2, 9721 Gal. Agg. 285 C.Y.
C	1953 2704-06	Stab. Grv. Shoulders	6'		3 Rt. & Lt.
		Plant Mix Bit.	24'	4 1/2" added	
C	1955 2704-07	Grade X-Ing Signals			



YEARS FROM	TO	TOTAL MILES	UNINCORPORATED		INCORPORATED		RURAL		URBAN	
			RDWY. MI.	BR. MI.	RDWY. MI.	BR. MI.	RDWY. MI.	BR. MI.	RDWY. MI.	BR. MI.
1934	1948	5.72	4.59	0.01	1.12	0.00	5.71	0.01	0.00	0.00
1949	1958	5.45	5.04	0.01	0.40	0.00	5.44	0.01	0.00	0.00
1959	1960	5.43	4.39	0.01	1.05	0.00	5.44	0.01	0.00	0.00
1960	1972	5.45	0.00	0.00	5.44	0.01	1.05	0.00	4.39	0.01
1973		5.43	0.00	0.00	5.42	0.01	1.05	0.00	4.37	0.01

REMARKS: Layout is to scale as of 1934. Plan revised for 1949 relocation.
(1) S.P. 2704-03 partially complete in 1948. Portions of new grade in use in 1948, balance will not be used until final base and surface is completed in 1950.

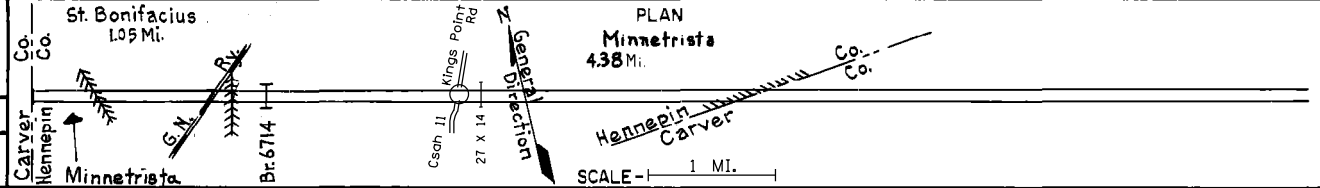
3-14-74

PREPARED BY
TRAFFIC AND PLANNING DIVISION
IN COOPERATION WITH
U.S. DEPARTMENT OF COMMERCE
BUREAU OF PUBLIC ROADS


STATE OF MINNESOTA
DEPARTMENT OF HIGHWAYS
ROAD LIFE STUDIES
CONSTRUCTION PROJECT LOG RECORD

CONTROL SECTION 2704
TRUNK HIGHWAY 7
COUNTY Hennepin
DISTRICT Metro

LIMITS: W. Co. Line - S. Co. Line
Ref. Pt. 171+00.991 - 177+00.415



YEAR BUILT	PROJECT NO	DESCRIPTION				REMARKS
		TYPE	WIDTH	THICKNESS		
M 1978	A.F.E. 605	Light Bit. Seal	25'			RS-2,9243 Gal. Agg. 371 C.Y.
C 1963	2704-09	Plant Mix Bit. (Base) Plant Mix Bit. Gravel Shoulders	24' 24'	Var. 4"		3.50 mi base over Surf in place
M 1969	SF	Bit. Wear	24'	1 1/2"		MC-250 Tack 245 Gal. Agg. 1495 Ton
C 1972	2704-12	Plant Mix Bit. Level Asphaltic Concrete	24' 24'	1" 1 1/2"		
C 1973	2704-11	Plant Mix Bit. Level Asphaltic Concrete Gravel Shoulders		2 1/2" 2 3/8"		
C 1985	2704-14	Bit. Milling Bit. Surfacing Bit. Shoulders	24' 24' 8'	5" 7" 2 1/8"		Remove Inpt. Bit.
C 1995	2704-22	Bit. Overlay	24'	1 1/2"		Type 47
C 2002	2704-27	Grading, subcut Aggregate base Bit. overlay	Var. Var. Var.	Var. Var. Var.		Spec. 2350, Spec. 2360
M 2005	8825-198	Bit. Crack Seal				Spec. 2356
S 2008	2704-31	Milling Bit. Overlay	26' 26'	2" 2"		Spec. 2360
	2011	8825-410				Rout & Seal
	2013	2704-34	Construct Roundabout w/County	Var.	Var.	& City of Minnetrista Spec 2360 Bit. & Conc Surfacing Agg. base C5 9' Box culvert 27X14



YEARS		TOTAL MILES	UNINCORPORATED		INCORPORATED		RURAL		URBAN	
FROM	TO		RDWY. MI.	BR. MI.	RDWY. MI.	BR. MI.	RDWY. MI.	BR. MI.	RDWY. MI.	BR. MI.

REMARKS: See Sheet No. 1