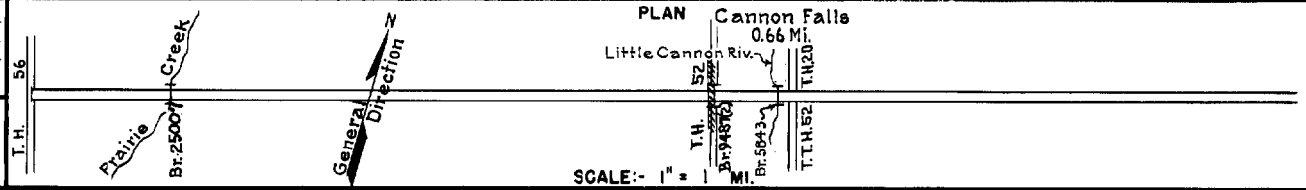


PREPARED BY
HIGHWAY PLANNING SURVEY
IN COOPERATION WITH
U.S. PUBLIC ROADS ADMINISTRATION


STATE OF MINNESOTA
DEPARTMENT OF HIGHWAYS
ROAD LIFE STUDIES
CONSTRUCTION PROJECT LOG RECORD

CONTROL SECTION 2502
TRUNK HIGHWAY 19
COUNTY Goodhue
DISTRICT 6B

LIMITS: N. Jct. T.H. 56 - Jct. T.H. 20 in Cannon Falls



YEAR BUILT	PROJECT N ^o	DESCRIPTION			CODE N ^o
		TYPE	WIDTH	THICKNESS	
		Gravel (1)	20'	3"	No Record of Constr. Added in 1934.
		Br. 4372, 6095, 8095	318		60' B.S., 50' B.S. & 15' B.S.
		Oil Tr. Gravel	V.V.		No Record of Constr. Added in 1934.
1939	2502-03	Br. 5843	40'		50' B.S.
C	1940 2502-04	Grading Gravel	V.V.	1 1/2"	Width varies from 40' to 47'
C	1940 2502-02	Seeding			A.F.E. 6 Maint. Dept.
C	1940 A.F.E. 5	Bit. Surf. Treat.	24'	7/8"	Maint. Dept.
C	1940 A.F.E. 5	Mixed Bitum.	36'	1 3/4"	Maint. Dept.
M	1940 A.F.E. 65	Spot Graveling			128 C.Y./Mi. Maint. Dept.
M	1941 A.F.E. 20	Bit Seal Coat	2438		MG3, 4333 Gal./Mi. Grav. 205 C.Y./Mi. Maint. Dept.
M	1942 A.F.E. 6	Spot Graveling			152 C.Y./Mi. Maint. Dept.
M	1943 A.F.E. 6	Grav. Resurfacing (Spots)			106 C.Y./Mi. Maint. Dept.
M	1944 A.F.E. 6	Grav. Resurfacing (Spots)			213 C.Y./Mi. Maint. Div.
M	1945 A.F.E. 6	Grav. Resurfacing (Spots)	24'		126 C.Y./Mi. Maint. Div.
M	1946 A.F.E. 5	Bit Seal Coat	2438		RG3, 2417 Gal. Agg. 70 C.Y.



YEARS		TOTAL MILES	UNINCORPORATED		INCORPORATED		RURAL		URBAN	
FROM	TO		RDWY. MI.	BR. MI.	RDWY. MI.	BR. MI.	RDWY. MI.	BR. MI.	RDWY. MI.	BR. MI.
1934	1946	6.01	5.34	0.01	0.65	0.01	5.34	0.01	0.65	0.01
1947	1972	5.78	5.11	0.01	0.62	0.01	5.11	0.01	0.65	0.01
1973		5.78	5.10	0.02	0.66	0.01	5.10	0.02	0.65	0.01

REMARKS: Layout is to scale as of 1934

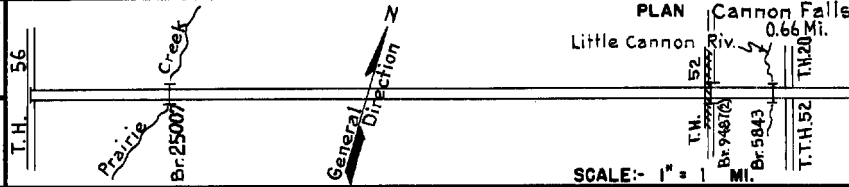
(1) Br. 6095 & 8095 removed in 1938 by Maint. Dept. by Channel Change

PREPARED BY
HIGHWAY PLANNING SURVEY
IN COOPERATION WITH
U.S. PUBLIC ROADS ADMINISTRATION


STATE OF MINNESOTA
DEPARTMENT OF HIGHWAYS
ROAD LIFE STUDIES
CONSTRUCTION PROJECT LOG RECORD

CONTROL SECTION 2502
TRUNK HIGHWAY 19
COUNTY Goodhue
DISTRICT 68

LIMITS: N. Jct. T.H. 56 - Jct. T.H. 20 in Cannon Falls



YEAR BUILT	PROJECT N°	DESCRIPTION			CODE N°
		TYPE	WIDTH	THICKNESS	
C	2502-08	Grading & Stab. Gravel	26'8"	2"	
1947	2502-05				
C					
1948	2502-10	Gravel Base	28'	3"-9"	
C					
1948	A.F.E. 29	Bit Surfacing Bit Surf. Treated (Mixed Prime)	26'	3/4"	
C					
1949	2502-11	Plant Mix Bit.	24'	1 1/2"	
M					
1952	A.F.E. 5	Light Bit Seal	24'		
M					
1957	A.F.E. 605	Light Bit Seal	25'		
M					
1960		Spot Treat Bit Surf. Repair	12'x24'		
M					
1961		Light Bit Seal	25'		
M					
1965	C	Light Bit Seal	25'		
C					
1966	2506-08 & 21	Grading Gravel & Bit. Base Plant Mix Bit	46' 24'	5/8" & 1" 5"	
C					
1966	2502-13	Grading * Plant Mix Bit	24'	5"	
M					
1968	C	Bit Surf. Repair	24'	1"	
C					
1973	2502-15	Br. 25007 Grading & Base * Plant Mix Bit	46' 24'	3"	
M					
1974	SF	Pl. Mix Bit. Overlay	24'	1"	



YEARS		TOTAL MILES	UNINCORPORATED		INCORPORATED		RURAL		URBAN	
FROM	TO		RDWY. MI.	BR. MI.	RDWY. MI.	BR. MI.	RDWY. MI.	BR. MI.	RDWY. MI.	BR. MI.

REMARKS: See Sheet N° 1

