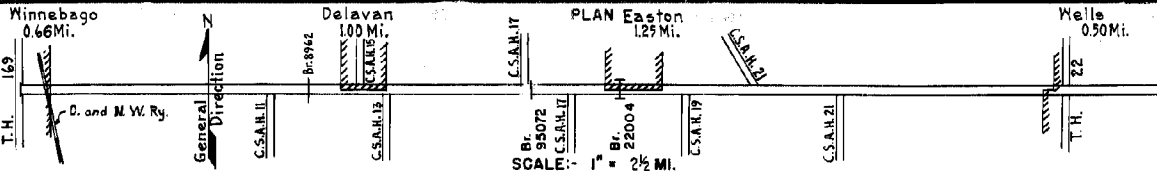


PREPARED BY
HIGHWAY PLANNING SURVEY
IN COOPERATION WITH
U.S. PUBLIC ROADS ADMINISTRATION

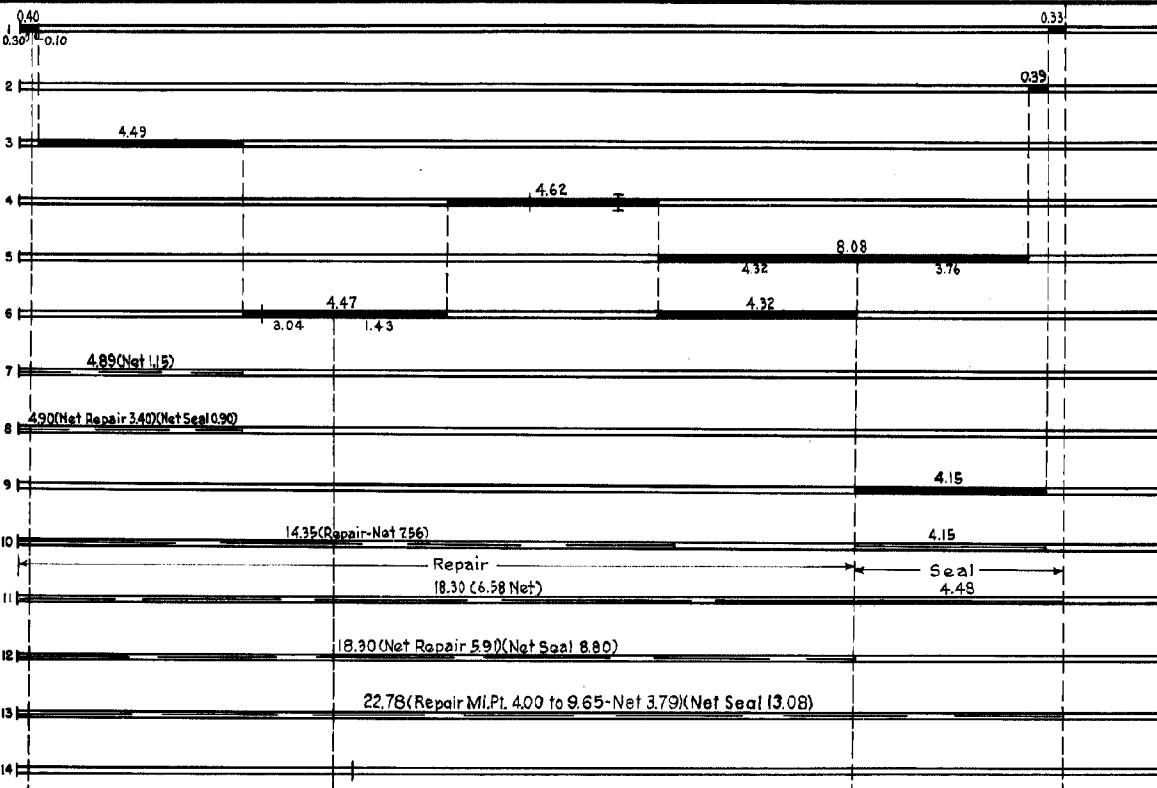
STATE OF MINNESOTA
DEPARTMENT OF HIGHWAYS
ROAD LIFE STUDIES
CONSTRUCTION PROJECT LOG RECORD

CONTROL SECTION 2212
TRUNK HIGHWAY 109
COUNTY Fairbault
DISTRICT 7A

LIMITS: Jct. T.H. 169 in Winnebago - Jct. T.H. 22 in Wells



YEAR BUILT	PROJECT N°	DESCRIPTION			CODE N°
		TYPE	WIDTH	THICKNESS	
		Mixed Bit	22' 3/4"		
		Gravel	36'		
1940	22-501-01	Grading Stab. Grav. Base Mixed Bit	28' 28' 24'	3" 1 1/2"	
1941	22-501-05	Stab. Grav. Base Mixed Bit Bridge # 3480	28' 24' 27'	4" 1 1/2"	
1941	22-501-06	Grading Gravel	28' 26'		
1947	22-501-10 22-501-11	Stab. Grav. Base Mixed Bit	28' 24'	6" 1 1/2"	
M 1949	A.F.E. 4	Spot Treat. Bit. Surf. Repair			
M 1950	A.F.E. 4	Spot Treat. Bit. Surf. Repair Spot Bit. Seal Coat			
C 1950	2212-04	Soil Cement Base Mixed Bit	24' 24'	6" 1 1/2"	
M 1951	A.F.E. 4	Spot Treat. Bit. Surf. Repair Bit. Seal Coat			
M 1952	A.F.E. 4 A.F.E. 23	Spot Treat. Bit. Surf. Repair Bit. Seal Coat			
M 1953	A.F.E. 604 A.F.E. 605	Spot Treat. Bit. Surf. Repair Spot Light Bit. Seal			
M 1954	A.F.E. 604 A.F.E. 605	Spot Treat. Bit. Surf. Repair Spot Light Seal			
C 1954	A.F.E. 819	Corr. Metal Pipe Arch Culvert			



YEARS FROM	TO	TOTAL MILES	UNINCORPORATED		INCORPORATED		RURAL		URBAN	
			RDWY. MI.	BR. MI.	RDWY. MI.	BR. MI.	RDWY. MI.	BR. MI.	RDWY. MI.	BR. MI.
1949	1962	22.78	19.37	0.00	3.40	0.01	21.61	0.01	1.16	0.00
1963		22.58	19.17	0.00	3.40	0.01	21.41	0.01	1.16	0.00

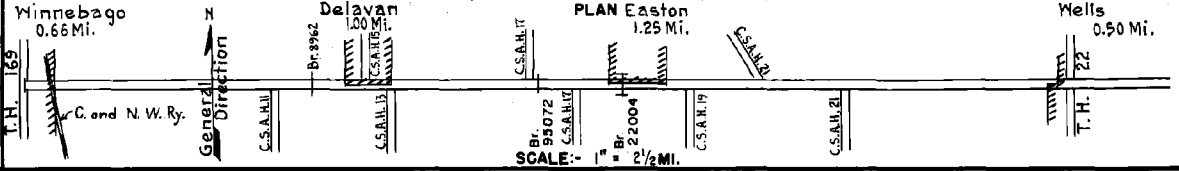
REMARKS: Layout is to scale as of 1949

PREPARED BY
HIGHWAY PLANNING SURVEY
IN COOPERATION WITH
U. S. PUBLIC ROADS ADMINISTRATION


STATE OF MINNESOTA
DEPARTMENT OF HIGHWAYS
ROAD LIFE STUDIES
CONSTRUCTION PROJECT LOG RECORD

CONTROL SECTION 2212
TRUNK HIGHWAY 109
COUNTY Faribault
DISTRICT 7A

LIMITS: Jct. T.H. 169 in Winnebago - Jct. T.H. 22 in Wells



YEAR BUILT	PROJECT N ^o	DESCRIPTION		REMARKS	CODE N ^o
		TYPE	WIDTH THICKNESS		
M 1955	A.F.E. 604	Spot Treat Bit. Surf. Repair	24'	SC-3, 29396 Gal. Agg. 2233 Tons	1
M 1956	A.F.E. 605 A.F.E. 818	Light Bit Seal Subgr. Corr. (0.07 Mi.)	24'	RC285 8200 Gal. Agg. 325 C.Y.	2
M 1956	A.F.E. 604	Spot Treat Bit. Surf. Repair	24'	MC3&SC3, 4862 Gal. Agg. 2948 Tons	3
M 1957	A.F.E. 604	Spot Treat Bit. Surf. Repair	24'	SC-3, 19185 Gal. Agg. 1482 Tons	4
M 1958	A.F.E. 604	Bit. Surf. Repair	24'	MC-3, 29300 Gal. Agg. 1834 Tons	5
C 1959	2212-08	Grading Traffic Bound Gravel Br. 8982	44' 24' 2"	Ext. Arch & W106 Culy. C1010 D	6
M 1959	A.F.E. 604	Bit. Surf. Repair	24'	MC-3, 5849 Gal. Agg. 326 Tons	7
M 1960		Spot Treat Bit. Surf. Repair	24'	MC-3, 8282 Gal. Agg. 524 Tons	8
C 1961	2212-11 (I)	Grading Soil Cement Base Road Mix Bit	50' 25' 24' 1 1/2"	Mi. Pt. 0.00 to 0.30 over 3" Gravel Sub-base	9
M 1961		Spot Treat Bit. Surf. Repair	24'	Plant Mix 210 Tons MC-3, 100 Gal. for tack	10
C & M 1963	2212-10 S.F.	Grading Gravel Bit. Repair (in Wells)	44' 44'	*old bit surf. salvaged and used as Temp. surf.	11
C 1964	2212-12	Plant mix Bit (Base) Plant mix Bit (Surf) Gravel Shoulders	26' 25' 2"	6' Rt. & Lt.	12
C 1966	2212-13	Grading, Selv. bit & Bit. stabilized Base Plant Mix Bit	12' 11" 24' 2' 3"	Grading Rt. & Lt. of roadway in place	13
C 1972	2212-16	Plant Mix Bit Overlay Agg. Shoulders	24' 2' 2 1/2" Var. 8'		14



YEARS FROM	TOTAL MILES TO	UNINCORPORATED		INCORPORATED		RURAL		URBAN	
		RDWY. MI.	BR. MI.	RDWY. MI.	BR. MI.	RDWY. MI.	BR. MI.	RDWY. MI.	BR. MI.

REMARKS: See Sheet No. 1
(1) 44' x 2' Plant mix bit over gravel & bit base from Mi. Pt. 0.00 to 0.33.

