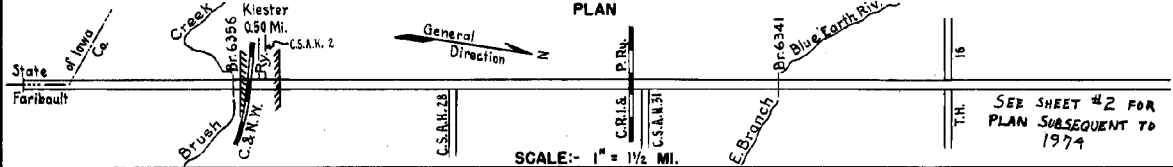


PREPARED BY
HIGHWAY PLANNING SURVEY
IN COOPERATION WITH
U. S. PUBLIC ROADS ADMINISTRATION


STATE OF MINNESOTA
DEPARTMENT OF HIGHWAYS
ROAD LIFE STUDIES
CONSTRUCTION PROJECT LOG RECORD

CONTROL SECTION 2203
TRUNK HIGHWAY 22
COUNTY Faribault
DISTRICT TA

LIMITS: S. State Line-E. Jct. T.N. 16 (SEE SHEET 2 FOR TERMINI SUBSEQUENT TO 1974)



YEAR BUILT	PROJECT N ^o	DESCRIPTION			CODE N ^o
		TYPE	WIDTH	THICKNESS	
1922		Grading Gravel (1) Br. 3766 & 1490	20'	2"	
1937		Mixed Bitum.	24'	1"	
C		Grading (2) Gravel Br. 6341, 8537 & Culv.	36'		
1941	2203-02 2203-04	Seeding Rye			
C		Br. 6356			
1941	A.F.E. 46	2-Mono Culv.			
C		Grading Stab. Gravel	36'		
1942	2203-05	Seeding			
C		Grav. Resurface			
1943	A.F.E. 6	Stab. Gravel Base Plant Mixed Bit.	36' 36'	9" 1"	
C		Bit. Surfacing Mixed Bit. Spot Stab. Grav. Lifts	24'	1"	
1948	A.F.E. 17	Bit. Seal Coat			
M		Spot Treat. Bit. Surf. Repair Spot Fog Seal	24'		
1949	A.F.E. 4	Bit. Surf. Repair Bit. Fog Seal	24'		
M		Spot Treat. Bit. Surf. Repair Spot Fog Seal	24'		
1951	A.F.E. 4				



YEARS FROM	YEARS TO	TOTAL MILES	UNINCORPORATED		INCORPORATED		RURAL		URBAN	
			RDWY. MI.	BR. MI.	RDWY. MI.	BR. MI.	RDWY. MI.	BR. MI.	RDWY. MI.	BR. MI.
1934	1940	12.04	11.53	0.01	0.50	0.00	12.03	0.01	0.00	0.00
1941	1941	11.11	10.60	0.01	0.50	0.00	11.10	0.01	0.00	0.00
1942	1974	10.73	10.23	0.00	0.50	0.00	10.73	0.00	0.00	0.00
1975		12.15	11.65	0.00	0.50	0.00	12.15	0.00	0.00	0.00

REMARKS: Layout is to scale as of 1934
 (1) Br. 1490 built in 1900. (2) Subgrade stabilized in spots for total length of 1.74 Mi. Gravel applied at 400 C.Y./Mi. over portions stabilized.

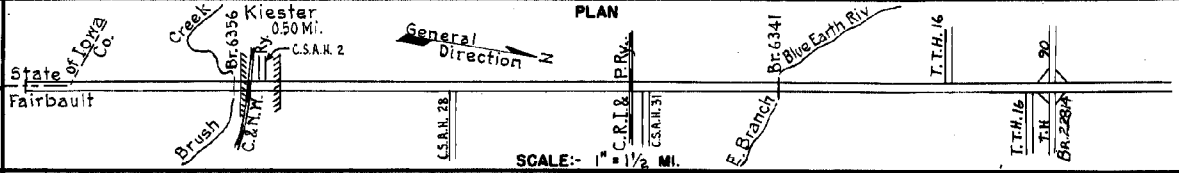
12-75

PREPARED BY
HIGHWAY PLANNING SURVEY
IN COOPERATION WITH
U.S. PUBLIC ROADS ADMINISTRATION

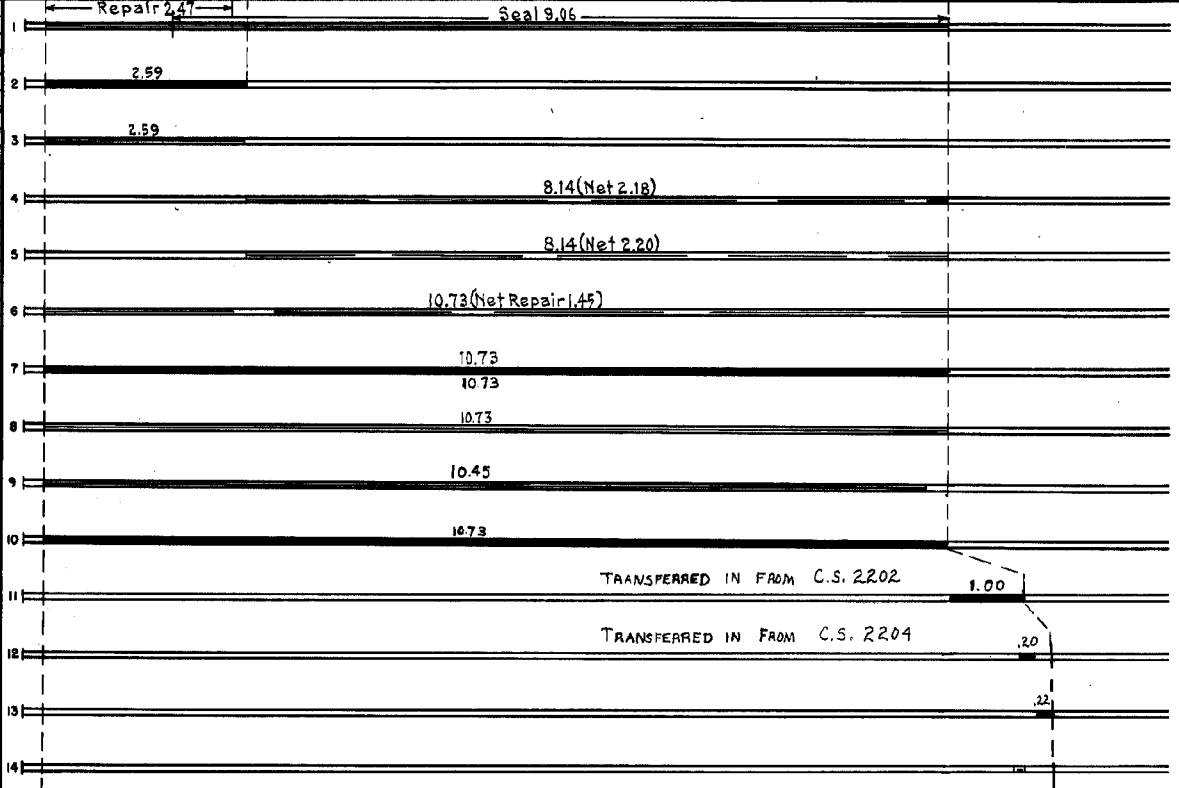
STATE OF MINNESOTA
DEPARTMENT OF HIGHWAYS
ROAD LIFE STUDIES
CONSTRUCTION PROJECT LOG RECORD

CONTROL SECTION 2203
TRUNK HIGHWAY 22
COUNTY Faribault
DISTRICT TA

LIMITS: S. State Line - T.H. 90



YEAR BUILT	PROJECT N°	DESCRIPTION				CODE N°
		TYPE	WIDTH	THICK-NESS	REMARKS	
M		Spot Treat			SC-3 MC-0 & RCS-2	
1952	A.F.E. 4	Bit. Surf. Repair	24'		48687 Gal.	
	A.F.E. 5	Light Seal Coat	24'		Agg. 1636 C.Y.	
C		Bit. Stab. Base	32'	4" 16'		
1953	2203-13	Mixed Bit.	26'	1 1/2"		
M		Light Bit. Seal	24'		MC-3, 5276 Gal.	
1954	A.F.E. 605	Light Bit. Seal	24'		Agg. 155 C.Y.	
M		Spot Treat			MC-3 & RS-2, 18970 Gal.	
1955	A.F.E. 604	Bit. Surf. Repair	24'		Agg. 1202 Tons	
M		Spot Treat			MC-3, 19036 Gal.	
1956	A.F.E. 604	Bit. Surf. Repair	24'		Agg. 1229 Tons	
M		Spot Treat			MC-3 & RS-2, 28725 Gal.	
1957	A.F.E. 604	Bit. Surf. Repair	24'		Agg. 781 Tons & 695 C.Y.	
	A.F.E. 605	Light Bit. Seal (0.73 Mi.)	24'		Repair Mi. Pl. 4.65-9.00	
C		Plant Mix Bit.	24-30'	3" added		
1958	2203-15	Plant Mix Bit.	24-30'	3" added		
M		Light Bit. Seal	25'		RS-2, 19911 Gal.	
1959	A.F.E. 605	Light Bit. Seal	25'		Agg. 745 C.Y.	
M		Light Bit. Seal	24'		RS-2K, 19608 Gal.	
1964	C	Light Bit. Seal	24'		Agg. 710 C.Y.	
C		Pl. Mix. Bit. Surf. Gravel Shldrs.	24'	2"	Bit. Mat'l. 1,111 Ton 4' Rt. & Lt.	
1968	2203-17	Pl. Mix. Bit. Surf. Gravel Shldrs.	24'	2"	Bit. Mat'l. 1,111 Ton 4' Rt. & Lt.	
C		Pl. Mix. Bit. Gravel Shldrs.	20'	2 1/2"	TRANSFERRED IN FROM C.S. 2202	
1965	BY MAINT. DIV.	Pl. Mix. Bit. Gravel Shldrs.	50'		TRANSFERRED IN FROM C.S. 2202	
C		BASE GRADE BIT SURF.	24'	3"	TRANSFERRED IN FROM C.S. 2204	
1975	2204-15 34012-(2)	BASE GRADE BIT SURF.	24'	3"	TRANSFERRED IN FROM C.S. 2204	
C		GRADE, BIT BASE PL. MIX BIT. SURF.	30'	8"	TRANS IN FROM C.S. 2204 SEE C.S.	
1975	2280-14 1090-2(53)/38	PL. MIX BIT. SURF. PL. MIX BIT. SHLDRS.	24'	3"	2280 FOR BR. DETAILS	
C		By Pass Lane	15'	5 1/2"		
1976	2202-18	By Pass Lane	15'	5 1/2"		



YEARS FROM	TOTAL MILES TO	UNINCORPORATED		INCORPORATED		RURAL		URBAN	
		RDWY. MI.	BR. MI.	RDWY. MI.	BR. MI.	RDWY. MI.	BR. MI.	RDWY. MI.	BR. MI.

REMARKS: See Sheet No. 1

12-75

