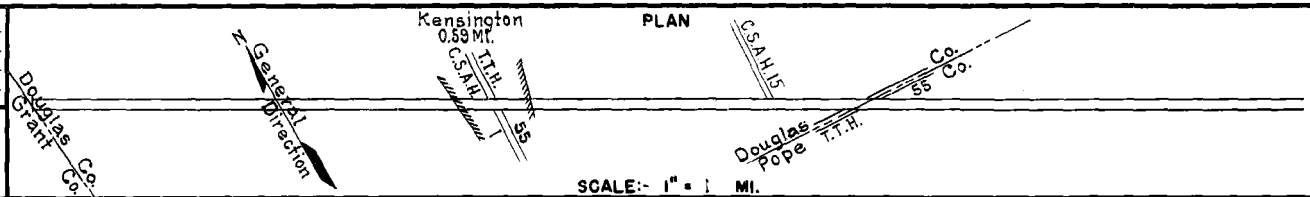


PREPARED BY
HIGHWAY PLANNING SURVEY
IN COOPERATION WITH
U.S. PUBLIC ROADS ADMINISTRATION


STATE OF MINNESOTA
DEPARTMENT OF HIGHWAYS
ROAD LIFE STUDIES
CONSTRUCTION PROJECT LOG RECORD

CONTROL SECTION 2107
TRUNK HIGHWAY 58
COUNTY Douglas
DISTRICT 4B

LIMITS: West Co. Line - South Co. Line



YEAR BUILT	PROJECT N ^o	DESCRIPTION			CODE N ^o
		TYPE	WIDTH	THICKNESSES	
		Gravel	26'	2"	No Record of Constr. Added in 1934.
1935	55-142-21B	Grading	32'		
1936	55-142-21B	CaCl ₂ Stab. Grav. Stab. Grav. Base	32' 24'	2" 10"	Clay Added. Upper 7" Stab.
1936	55-142-21A	Grading CaCl ₂ Stab. Grav. Stab. Grav. Base	32' 24'	2" 10"	Clay Added. Upper 7" Stab.
1936	55-142-21C	Grading CaCl ₂ Stab. Grav. Stab. Grav. Base	32' 26'	2" 10"	Clay Added. Upper 7" Stab.
1938	55-142-21A&B 2107-01	Mixed Bitum.	24'	1"	
M	1942 A.F.E. 12	Spot Treat. Bit. Surf. Repair			MC3, Asp. 15613.6 / Mi. Grav. 669 C.Y. / Mi. Maint. Dept.
M	1943 A.F.E. 4	Bit. Surf. Repair			MC2, 1447 Gal. / Mi. Grav. 89 C.Y. / Mi. Maint. Dept.
M	1944 A.F.E. 4	Spot Treat. Bit. Surf. Repair			Bit. 2688 Gal. / Mi. Grav. 107 C.Y. / Mi. Maint. Div.
M	1946 A.F.E. 4	Bit. Surf. Repair	24'		SC3 18501 Gal. Agg. 926 C.Y.
M	1947 A.F.E. 4	Spot Treat. Bit. Surf. Repair	24'		SC-3, 17330 Gal. Agg. 1257 C.Y.
M	1948 A.F.E. 4	Spot Treat. Bit. Surf. Repair	24'		SC-3, 7661 Gal. Agg. 570 Tons
M	1949 A.F.E. 4	Spot Treat. Bit. Surf. Repair	24'		SC3, 5317 Gal. Agg. 252 C.Y.
C	1950 2107-03	Spot Gravel Base Plant Mix Bit.	24'	1 1/2" added	



YEARS		TOTAL MILES	UNINCORPORATED		INCORPORATED		RURAL		URBAN	
FROM	TO		RDWY. MI.	BR. MI.	RDWY. MI.	BR. MI.	RDWY. MI.	BR. MI.	RDWY. MI.	BR. MI.
1934	1935	6.80	6.30	0.00	0.50	0.00	6.80	0.00	0.00	0.00
1936		6.49	5.90	0.00	0.59	0.00	6.49	0.00	0.00	0.00

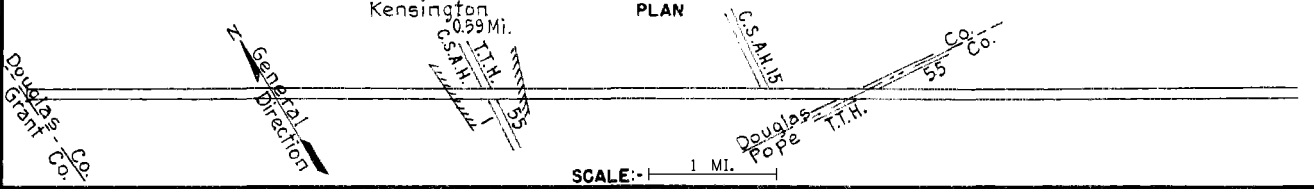
REMARKS: Layout is to scale as of 1936

PREPARED BY
HIGHWAY PLANNING SURVEY
IN COOPERATION WITH
U.S. PUBLIC ROADS ADMINISTRATION


STATE OF MINNESOTA
DEPARTMENT OF HIGHWAYS
ROAD LIFE STUDIES
CONSTRUCTION PROJECT LOG RECORD

CONTROL SECTION 2107
TRUNK HIGHWAY 55
COUNTY Douglas
DISTRICT 4B

LIMITS: W. Co. Line - S. Co. Line
Ref. Pt. 048+00.256 - 054+00.738



YEAR BUILT	PROJECT N ^o	DESCRIPTION			CODE N ^o
		TYPE	WIDTH	THICKNESS	
M	A.F.E. 23	Spot Base & Surf Repair			
1952	A.F.E. 5	Light Seal Coat	24'		
C	2107-04	Sand-Grav. Sub-base	50'	12"	
1958		Bit. Strap Base	50'	6"	
		Plant Mix Bit.	50'	2"	
M	A.F.E. 605	Light Bit. Seal	25'		
1959					
C	2107-06	Plant Mix Bit Gravel Shoulders	24'	1 1/2"	
1967					
C	2107-08	Bit. Surfacing	28'	2 1/2"	
1992					
M	M96116	Culvert Replac.			
1996					
C	8824-19	Bit. Overlay	28'	1.5"	Spec. 2350
2000					
2010	2107-09	Reclamation Bit. Overlay	24'	5"	Spec. 2360
2014	8824-116	Aggregate Shoulder	2'	2"	Class 1 RT & LT



YEARS FROM TO		TOTAL MILES	UNINCORPORATED		INCORPORATED		RURAL		URBAN	
FROM	TO	MILES	ROWY. MI.	BR. MI.	ROWY. MI.	BR. MI.	ROWY. MI.	BR. MI.	ROWY. MI.	BR. MI.

REMARKS: See Sheet No. 1