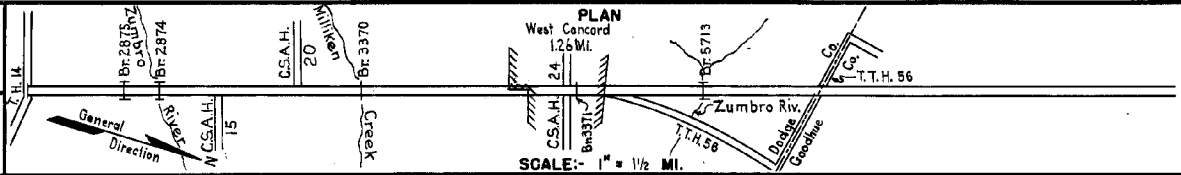


PREPARED BY
HIGHWAY PLANNING SURVEY
IN COOPERATION WITH
U.S. PUBLIC ROADS ADMINISTRATION


STATE OF MINNESOTA
DEPARTMENT OF HIGHWAYS
ROAD LIFE STUDIES
CONSTRUCTION PROJECT LOG RECORD

CONTROL SECTION 2006
TRUNK HIGHWAY 56
COUNTY Dodge
DISTRICT 68

LIMITS: W. Jct. T.H. 14 - N. Co. Line



YEAR BUILT	PROJECT N ^o	DESCRIPTION				CODE N ^o
		TYPE	WIDTH	THICK-NESS	REMARKS	
		Earth	22'		No Record of Const'n.	
1920	56-56-2	Grading Br. 3371 Br. 3369	26' 22' 22'		20' Conc. Slab. 30' C.D.G.	
1921	56-56-2	Gravel	22'x	2 1/2"	1200 C.Y./Mile.	
1921	56-56-1	Grading Gravel Br. 2875, 2874 & 3370	24' 24' 22'	2 1/2"	Co. Job 2001. 1200 C.Y./Mile. 24' C.S., 30' C.D.G. & 18' C.S.	
1926		Gravel	22'	1"	400 C.Y./Mile. Maint. Dept.	
1934	56-56-1	Oil Tr. Gravel	24'	1 1/2"	Maint. Dept.	
1936	56-56-21-1	Grading CaCl ₂ Stab. Grav. 4 Bridges (3)	32' 26' 30'	2"	12" Gravel Base; upper 9" Stab.	
1936	56-56-21-1	Oil Tr. Gravel	24'	1 1/2"	10000 Gal./Mile. Maint. Dept.	
1937	56-56-21-2	Br. 5713	27'		60' B.S.	
1937	2006-01	Grading Stab. Gravel Seeding	32' 32'	6"		
1939	56-56-21-2 2006-02	Mono. Culv. Mixed Bit.	26'	1 1/4"	W86 X40.	
1939	2006-05B	Stab. Grav. Base Mixed Bit.	37' 26'	9" 1 1/4"	Upper 6" Stab.	
1939	2006-05A & B	Mixed Bit.	26'	2"	Accumulated Hick.	
M	1941 A.F.E. 40	Spot Treat. Bit. Surf. Repair	24'		SG3, 406 Gal./Mi. Grav. 6 C.Y./Mi. Maint. Dept.	



YEARS FROM	TO	TOTAL MILES	UNINCORPORATED		INCORPORATED		RURAL		URBAN	
			RDWY. MI.	BR. MI.	RDWY. MI.	BR. MI.	RDWY. MI.	BR. MI.	RDWY. MI.	BR. MI.
1921	1933	12.02	11.01	0.02	0.98	0.01	11.99	0.03	0.00	0.00
1936	1936	12.02	11.02	0.02	0.98	0.00	12.00	0.02	0.00	0.00
1937	1938	10.32	9.30	0.02	1.00	0.00	10.30	0.02	0.00	0.00
1939	1956	10.33	9.30	0.02	1.01	0.00	10.31	0.02	0.00	0.00
1957		10.33	9.05	0.02	1.26	0.00	10.31	0.02	0.00	0.00

REMARKS: Layout is to scale as of 1937

(1) No record of construction of Br. 3370.

(2) This work not done under these project numbers but lies within the limits of these projects.

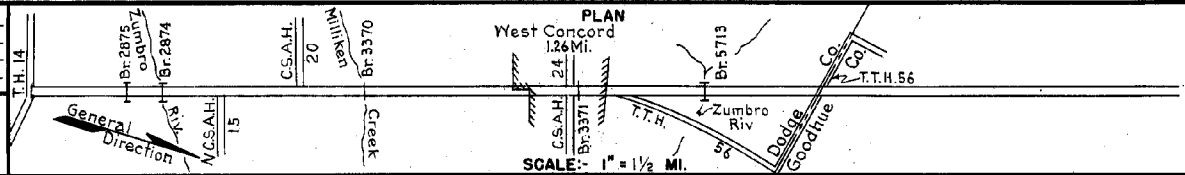
(3) Br. 2875, 24' C.S./Widening Br. 2874, 30' C.D.G./Widening Br. 3370, W107T & Br. 3371, W105D

PREPARED BY
HIGHWAY PLANNING SURVEY
IN COOPERATION WITH
U.S. PUBLIC ROADS ADMINISTRATION

STATE OF MINNESOTA
DEPARTMENT OF HIGHWAYS
ROAD LIFE STUDIES
CONSTRUCTION PROJECT LOG RECORD

CONTROL SECTION 2006
TRUNK HIGHWAY 56
COUNTY Dodge
DISTRICT 68

LIMITS: W. Jct. T.H. 14 - N. Co. Line



YEAR BUILT	PROJECT N°	DESCRIPTION			CODE N°
		TYPE	WIDTH	THICK-NESS	
M 1944	A.F.E. 4	Spot Treat. Bit. Surf. Repair	26'		1
M 1945	A.F.E. 4	Spot Treat. Bit. Surf. Repair	26'		2
C 1946	A.F.E. 19	Bit. Resurfacing Mixed Bit.	24'	1" Added	3
M 1946	A.F.E. 4	Spot Treat. Bit. Surf. Repair	24'		4
C 1947	A.F.E. 19	Bit. Resurfacing Mixed Bit.	26'	3/4" added	5
M 1948	A.F.E. 4	Spot Treat. Bit. Surf. Repair	26'		6
M 1949	A.F.E. 4	Spot Treat. Bit. Surf. Repair	24'		7
M 1950	A.F.E. 4	Bit. Surf. Repair	26'		8
M 1951	A.F.E. 4	Spot Treat. Bit. Surf. Repair			9
M 1952	A.F.E. 4	Spot Treat. Bit. Surf. Repair Spot Bit. Seal	24' 24'		10
M 1953	A.F.E. 604	Spot Treat. Bit. Surf. Repair	24'		11
M 1954	A.F.E. 604	Spot Treat. Bit. Surf. Repair	24'		12
C 1954 (4) 2006-08	2006-08	Sand Sub-base Crushed Rock Base Plant Mix. Bit.	24' 24' 24'	0.15" 6" 2.3"	13
M 1955	A.F.E. 604	Spot Treat. Bit. Surf. Repair	24'		14

10.33			
	3.53		
6.00			
	3.93 (Net 1.71)		
	4.33		
10.33 (Net 1.96)			
	6.90 (Net 1.50)		
		0.15	
	10.33 (Net 1.49)		
	10.33 (Net Repair 0.35) (Net Seal 0.55)		
	6.52 (Net 0.94)		
	8.00 (Net 1.10)		
			4.33
	6.00 (Net 1.72)	0.52	0.50
			3.31

YEARS		TOTAL MILES	UNINCORPORATED		INCORPORATED		RURAL		URBAN	
FROM	TO		RDWY. MI.	BR. MI.	RDWY. MI.	BR. MI.	RDWY. MI.	BR. MI.	RDWY. MI.	BR. MI.

REMARKS: See Sheet N°1
 (4) Contract not final but work substantially complete

