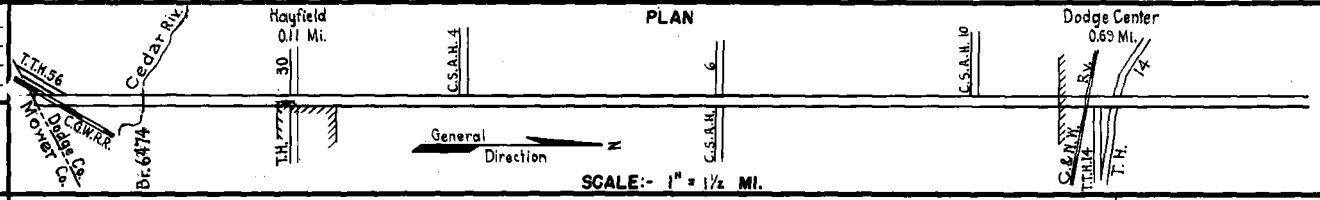


PREPARED BY  
HIGHWAY PLANNING SURVEY  
IN COOPERATION WITH  
U.S. PUBLIC ROADS ADMINISTRATION


STATE OF MINNESOTA  
DEPARTMENT OF HIGHWAYS  
ROAD LIFE STUDIES  
CONSTRUCTION PROJECT LOG RECORD

CONTROL SECTION 2005  
TRUNK HIGHWAY 56  
COUNTY Dodge  
DISTRICT 6B

LIMITS: S. Co. Line-E.Jct. T.H. 14 in Dodge Center



YEAR BUILT	PROJECT N°	DESCRIPTION			CODE N°
		TYPE	WIDTH	THICKNESS	
		Earth	20' 2"		No Record of Constr.
		Br. 2864 & 2863	21'		30' C.D.G. & 20' C.S.
		Gravel	24'	2"	No Record of Constr.
1920	56-7-5	Grading	24'	2 1/2"	1200 C.Y./Mile.
1924	56-56-24-1	Grading	28'		
1926	56-56-24-1	Gravel	28'	2 1/4"	1293 C.Y./Mile.
		Grading	28'		
1930	56-56-24-2B	Gravel	24'	1 1/2"	600 C.Y./Mile.
		Oil Tr. Gravel	24'	3/4"	11302 Gal./Mile. Maint. Dept.
		Oil Tr. Gravel	24'	1"	Maint. Dept.
1931	56-56-24-2B	Oil Tr. Gravel	24'	1"	Maint. Dept.
1931	56-56-24-1A	Concrete	20'	7 1/2"	
1937	56-56-24-2B	Roadside Develop.			Direct Labor
		Grading	36'		
1940	2005-02	Gravel	36'	1 1/4"	
		Mono. Culverts			
1940	2005-01	Xing Signal			Spec. Agree C-194
1940	A.F.E. 14	Bit. Retreat.			SC3, 2333 Gal./Mi. Grav. 69 C.Y./Mi. Maint. Dept.
1941	A.F.E. 6	Bit. Retreat.	22'		SC3, 4171 Gal./Mi. Grav. 129 C.Y./Mi. Maint. Dept.



YEARS		TOTAL MILES	UNINCORPORATED		INCORPORATED		RURAL		URBAN	
FROM	TO		RDWY. MI.	BR. MI.	RDWY. MI.	BR. MI.	RDWY. MI.	BR. MI.	RDWY. MI.	BR. MI.
1924	1939	12.72	11.28	0.01	1.42	0.01	12.02	0.02	0.69	0.00
1940	1954	12.73	11.79	0.01	0.93	0.01	12.02	0.02	0.69	0.00
1955	1973	12.71	11.77	0.00	0.94	0.00	12.02	0.00	0.69	0.00
1973		12.71	11.84	0.00	0.87	0.00	12.02	0.00	0.69	0.00

REMARKS: Layout is to scale as of 1930.

(1) This work not done under this project number but lies within the limits of this project.

(2) Accumulated thickness

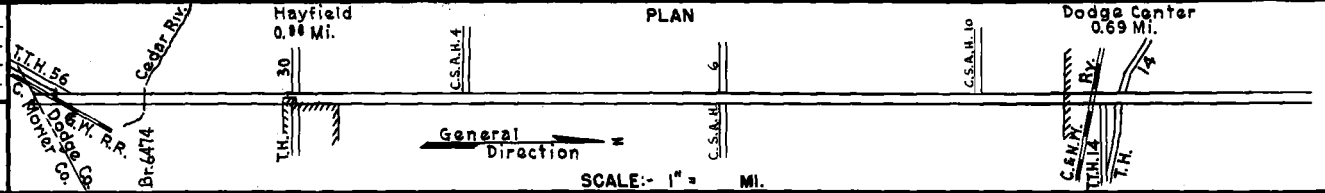


PREPARED BY  
HIGHWAY PLANNING SURVEY  
IN COOPERATION WITH  
U.S. PUBLIC ROADS ADMINISTRATION

STATE OF MINNESOTA  
DEPARTMENT OF HIGHWAYS  
ROAD LIFE STUDIES  
CONSTRUCTION PROJECT LOG RECORD

CONTROL SECTION 2005  
TRUNK HIGHWAY 56  
COUNTY Dodge  
DISTRICT 6B

LIMITS: S. Co. Line - E. Jct. T.H. 14 in Dodge Center



YEAR BUILT	PROJECT N <sup>o</sup>	DESCRIPTION			CODE N <sup>o</sup>
		TYPE	WIDTH	THICKNESS	
M	1954 A.F.E. 604	Spot Treat. Bit. Surf. Repair	24'		
M	1955 A.F.E. 604	Spot Treat. Bit. Surf. Repair	24'		
C	1955 2005-09	Grade & Sand-br. sub-base Crushed Rock Base Mixed Bit.	36' 30' 24'3"	10" 4" 1 1/2"	
M	1956 A.F.E. 604	Spot Treat. Bit. Surf. Repair	24'		
C	1956 2005-13	Plant Mix Bit.	24'30"	2" added	
C&M	1957 A.F.E. 605 2005-14	Bit. Seal Coat Grade X-ing Signals	25'		
M	1959 A.F.E. 604	Spot Treat. Bit. Surf. Repair	24'	3/4"	
M	1962	Spot Treat. Bit. Surf. Repair	24'		
M	1963	Light Bit. Seal	25'		
M	1966 C	Light Bit. Seal	25'		
M	1967 SF	Bit. Shoulders	1"		
C	1973 2005-18	Grading (Widening) Plant Mix Bit. Bit. Shldr's	24'	3"	
C	1973 2005-19	Plant Mix Bit. Gravel Shldr's	24'	3"	
M	1971 Maint. Pfoj	Plant mix bit.	24'	1"	

1	8.46 (Net 1.40)
2	9.38 (Net 1.33)
3	3.02 *Alignment changes shorten 0.02.
4	9.38 (Net 1.52)
5	3.02
6	3.02
7	9.62 (Net 1.32)
8	9.83 (Net 1.00)
9	3.02
10	9.38
11	0.25
12	3.38
13	9.02
14	9.692 (NET 1.1)

YEARS FROM	YEARS TO	TOTAL MILES	UNINCORPORATED		INCORPORATED		RURAL		URBAN	
			RDWY. MI.	BR. MI.	RDWY. MI.	BR. MI.	RDWY. MI.	BR. MI.	RDWY. MI.	BR. MI.

REMARKS: See Sheet No. 1



