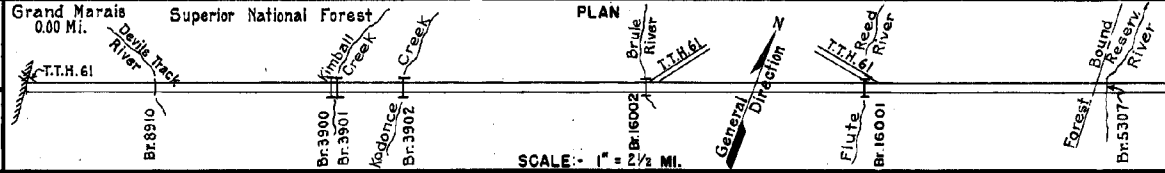


PREPARED BY  
HIGHWAY PLANNING SURVEY  
IN COOPERATION WITH  
U.S. PUBLIC ROADS ADMINISTRATION


STATE OF MINNESOTA  
DEPARTMENT OF HIGHWAYS  
ROAD LIFE STUDIES  
CONSTRUCTION PROJECT LOG RECORD

CONTROL SECTION 1603  
TRUNK HIGHWAY 6  
COUNTY Cook  
DISTRICT IA

LIMITS: E. Corp. Limits of Grand Marais - N.E. End of Bridge  
(Reservation River)



YEAR BUILT	PROJECT NO	DESCRIPTION			CODE NO
		TYPE	WIDTH	THICKNESS	
		Gravel Br. N 387	20'	2"	No Record of Constr. 26 M.P.T.
1924	61-1-05	Grading Br. 3899, 3900 3901 & 3902	30'	19'	50' C.D.G. 50' C.D.G. 2-30' C.D.G.
1924	61-1-05	Gravel	24'	2"	No Record of Constr. Status map shows Gravel in 1924.
(1)	1931	Oil Tr. Gravel	24'	1 1/2"	15900 Gal./Mile. Maint. Dept.
1932	61-1-45-2	Grading	32'		
1935	61-1-45-2	Gravel	24'	7 3/4"	3600 C.Y. Mile.
		Grading Br. 4865 Br. 5277	38' 30' 27'		85' D.T. 30' B.S.
1934	61-1-45-2	Plant Mix Asphalt Bit. Tr. Grav. Base	24' 24'	1 1/2" 1 1/2"	
(1)	1936	Gravel	32'	2"	Maint. Dept.
1937	A.F.E. 12	Mixed Bitum.	24'	1 1/4"	Maint. Dept.
1937	61-1-47-2A	Grading Gravel Br. 5307	32' 32'	12"	35' Conc. Arch.
	1940	A.F.E. 29			
1939	A.F.E. 29	Bit. Surf. Treat.	24'	3/4"	Maint. Dept.
M	1940	A.F.E. 27	Spot Treat. Bit. Surf. Repair		563,576 Gal./Mi. Grav. 340 C.Y./Mi. Maint. Dept.
M	1942	A.F.E. 4	Spot Treat. Bit. Surf. Repair	24'	MG3,1636 Gal./Mi. Maint. Dept.



YEARS FROM	TO	TOTAL MILES	UNINCORPORATED		INCORPORATED		RURAL		URBAN	
			RDWY. MI.	BR. MI.	RDWY. MI.	BR. MI.	RDWY. MI.	BR. MI.	RDWY. MI.	BR. MI.
1924	1931	25.34	25.31	0.03	0.00	0.00	25.31	0.03	0.00	0.00
1932	1932	25.36	25.33	0.03	0.00	0.00	25.33	0.03	0.00	0.00
1933	1936	25.67	25.67	0.00	0.00	0.00	25.67	0.00	0.00	0.00
1937	1955	25.56	23.51	0.05	0.00	0.00	23.51	0.05	0.00	0.00
1956	1968	23.56	23.52	0.04	0.00	0.00	23.52	0.04	0.00	0.00
1969		23.64	23.50	0.04	0.00	0.00	23.50	0.04	0.00	0.00

REMARKS: Layout is to scale as of 1937

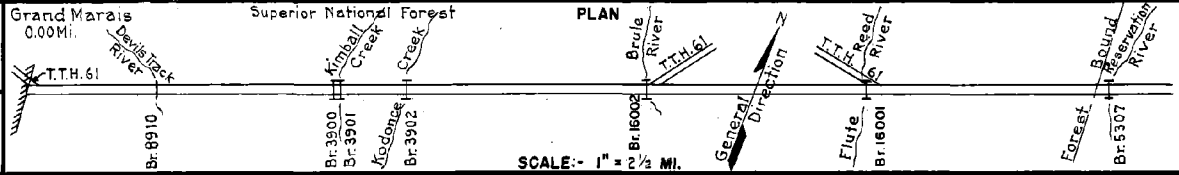
(1) This work not done under these project numbers but lies within the limits of these projects

PREPARED BY  
HIGHWAY PLANNING SURVEY  
IN COOPERATION WITH  
U.S. PUBLIC ROADS ADMINISTRATION


STATE OF MINNESOTA  
DEPARTMENT OF HIGHWAYS  
ROAD LIFE STUDIES  
CONSTRUCTION PROJECT LOG RECORD

CONTROL SECTION 1603  
TRUNK HIGHWAY 61  
COUNTY Cook  
DISTRICT 1A

LIMITS: E. Corp. Limits of Grand Marais - N.E. End Bridge  
(Reservation River)



YEAR BUILT	PROJECT N°	DESCRIPTION			CODE N°
		TYPE	WIDTH	THICKNESS	
M	1944 A.F.E. 4	Bit. Surf. Repair			
M	1945 A.F.E. 4	Spot Treat. Bit. Surf. Repair			
C	1947 A.F.E. 17	Bit. Resurfacing Mixed Bit. (Spots)	24'	1" Added	
M	1948 A.F.E. 4	Bit. Fog Seal	24'		
C	1948 A.F.E. 22	Spot Gravel Base Bit. Resurfacing Mixed Bit.	26' 24'	9" 1" added	
M	1950 A.F.E. 4	Bit. Fog Seal	24'		
M	1951 A.F.E. 37	Replace Culvert			
M	1952 A.F.E. 4	Bit. Surf. Repair	24'		
M	1953 A.F.E. 604	Bit. Surf. Repair	24'		
M	1954 A.F.E. 604 A.F.E. 605	Spot Treat. Bit. Surf. Repair Light Bit. Seal	24'		
M	1955 A.F.E. 604	Spot Treat. Bit. Surf. Repair	24'		
C	1956 1603-06	C(11-14-11)10T Widen Bridges 3900, 3901 & 3902	30'		
M	1956 A.F.E. 604	Spot Treat. Bit. Surf. Repair	24'		
M	1957 A.F.E. 604	Spot Treat. Bit. Surf. Repair	24'		



YEARS FROM	TO	TOTAL MILES	UNINCORPORATED		INCORPORATED		RURAL		URBAN	
			RDWY. MI.	BR. MI.	RDWY. MI.	BR. MI.	RDWY. MI.	BR. MI.	RDWY. MI.	BR. MI.

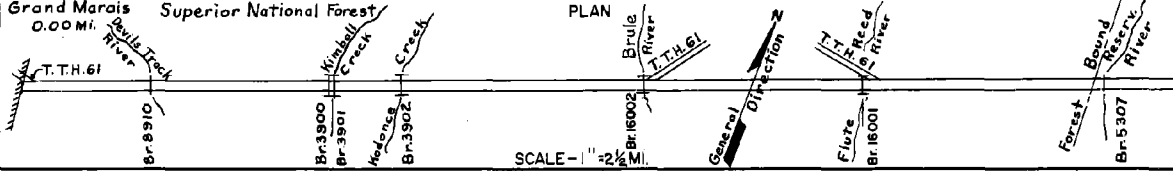
REMARKS: See Sheet N°1

PREPARED BY  
TRAFFIC AND PLANNING DIVISION  
IN COOPERATION WITH  
U.S. DEPARTMENT OF COMMERCE  
BUREAU OF PUBLIC ROADS


STATE OF MINNESOTA  
DEPARTMENT OF HIGHWAYS  
ROAD LIFE STUDIES  
CONSTRUCTION PROJECT LOG RECORD

CONTROL SECTION 1603  
TRUNK HIGHWAY 61  
COUNTY Cook  
DISTRICT 1A

LIMITS: E. Corp. Limits of Grand Marais - N.E. End of Bridge  
(Reservation River)



YEAR BUILT	PROJECT NO.	DESCRIPTION				REMARKS
		TYPE	WIDTH	THICKNESS		
M 1958	A.F.E. 604	Spot Treat Bit. Surf. Repair	24'		SC-1 & MC-2 465 Gal. Plant Mix 806 Tons	
M 1959	A.F.E. 604	Spot Treat Bit. Surf. Repair	24'		Plant Mix 637 Tons	
C & M 1960		Bit. Surf. Repair Extend & Widen Culverts	24'		Plant Mix 3231 Tons By Br. Crew No. 3	
M 1961		Spot Treat Bit. Surf. Repair	24'		Plant Mix 1579 Tons MC-2, 670 Gal. for tack	
C 1962	1603-10	Plant Mix Bit. Gravel Shoulders	24'	2 1/2"	approx. 7' rt. & lt.	
M 1963		Spot Treat Bit. Surf. Repair	24'		Pl. Mix 598 Tons MC-2 Tack 400 Gal.	
M 1964	C	Light Bit. Seal Spot Treat.	25'		RS-2k, 16425 Gal. Aq. 740 C.Y.	
	SF	Bit. Surf. Repair	24'		Plant Mix 498 Tons	
C 1965	1603-11	Grading Gravel Base Road Mix Bit. (Base)	26'	5" 1 1/2"	Var. depth granular material	
M 1965	SF	Spot Treat Bit. Surf. Repair	24'		Plant Mix 252 Tons MC-800 Tack 180 Gal.	
C 1966	1603-15	Plant Mix Bit.	24'	2"	Gravel Shld. rt. & lt.	
C 1969	1603-14	Grade, Base Pl. Mix. Bit. Surf. Pl. Mix. Bit. Shldrs.	24'	1 1/2" 3"		
C 1978	1603-19	Bit. Resurf. & Shldrs. Misc. DRAINAGE CONSTRUCTION	24'	2 1/2"		
C 1978	1603-22 ER 85-(22)	Bit. RESURFACING & SHOULDERS & Misc. DRAINAGE CONST.	24'	2 1/2"		
C 1979	1603-23 ER 85 (23)	Bit. RESURF. & SHLDRS. Misc. DRAINAGE CONSTRUCTION	24'	2 1/2"		



YEARS		TOTAL MILES	UNINCORPORATED		INCORPORATED		RURAL		URBAN	
FROM	TO		RDWY. MI.	BR. MI.	RDWY. MI.	BR. MI.	RDWY. MI.	BR. MI.	RDWY. MI.	BR. MI.

REMARKS: See Sheet No. 1

