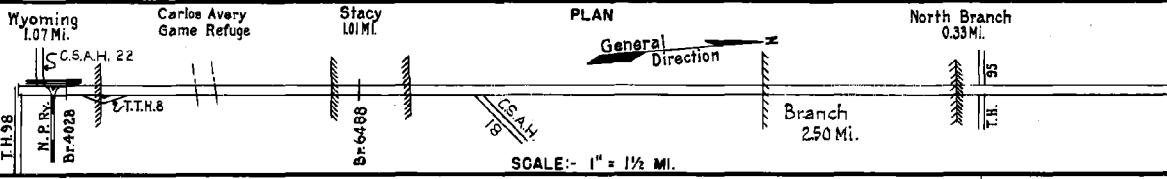


PREPARED BY
HIGHWAY PLANNING SURVEY
IN COOPERATION WITH
U.S. PUBLIC ROADS ADMINISTRATION


STATE OF MINNESOTA
DEPARTMENT OF HIGHWAYS
ROAD LIFE STUDIES
CONSTRUCTION PROJECT LOG RECORD

CONTROL SECTION 1303
TRUNK HIGHWAY 61
COUNTY Chicago
DISTRICT 9A

LIMITS: Jct. T.H.98 in Wyoming - Jct. T.H.95 in North Branch



YEAR BUILT	PROJECT N ^o	DESCRIPTION				CODE N ^o
		TYPE	WIDTH	THICKNESS	REMARKS	
1916		Grading Br. N ^o 2583 (1) Br. N ^o 4029 (1)	24' 20' 18'		F.A.P. N ^o 2. 26' B.S. 28' C.D.G.	
1920		Gravel	20' 4"	3 1/2"	F.A.P. N ^o 2. 1700 C.Y./Mile.	
1925	61-1-43A	Grading Br. N ^o 4028	32'		W108 D.	
1923	61-1-43-1B	Grading	32'			
1926	61-1-34B	Grading	32'			
1926	61-1-34B 61-1-43A	Concrete	18'	8-7-8		
1927	61-1-43-1B 61-1-43-C	Grading Concrete Br. N ^o 4029	32' 18' 27'		28' C.D.G. (Widening)	
1935	61-1-43	Roadside Develop.				
C	1940 A.F.E. 31	Stab. Grav. Should.	12'	1"	6' Rt. & Lt. Maint. Dept.	
C	1949 1303-048-07 (2) 1303-038-06	Grade Widening Plant Mix Bit. (3) Culverts (4)	24'	3 1/2"	A.F.E. 32 (5)	
M	1950 A.F.E. 5	Light Bit. Seal	24'		RCS-1, 22828 Gal. Agg. 781 C.Y.	
C	1951 1303-08 1303-09	Grading Bit. Stab. Gravel Plant Mix Bit.	26' 44'	12" 3"	Widen Base 13 Rt. & Lt.	
M	1952 A.F.E. 5	Light Bit. Seal	24'		RCS-2, 20366 Gal. Agg. 580 C.Y.	
C	1952 1303-11	Traffic Signals				



YEARS FROM	TO	TOTAL MILES	UNINCORPORATED		INCORPORATED		RURAL		URBAN	
			RDWY. MI.	BR. MI.	RDWY. MI.	BR. MI.	RDWY. MI.	BR. MI.	RDWY. MI.	BR. MI.
1921	1960	12.58	10.17	0.00	2.40	0.01	12.57	0.01	0.00	0.00
1961		12.58	7.67	0.00	4.90	0.01	12.57	0.01	0.00	0.00

REMARKS: Layout is to scale as of 1921

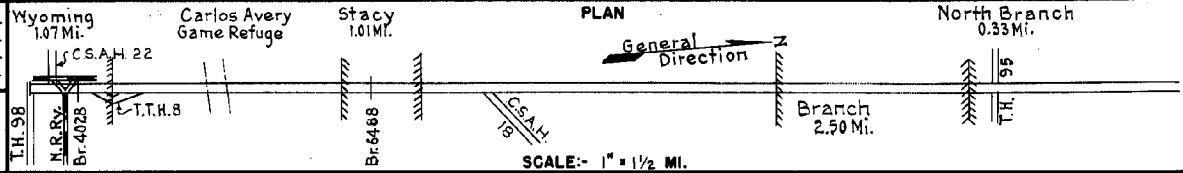
(1) No Record of Constr. of Br. 2583 & 4029. Abutments altered on Br. 2583 in 1918. (2) Contract on SP 1303-06 & 1303-07 not final but work substantially complete in 1949. (3) 59.6% of this 12.37 mi. is Plant Mix Bit. on Var. (11 min.) Bit. Stab. Base, the balance is Plant Mix Bit. on old 18' Concrete Base which was widened to 24'. (4) Ext. Br. 4028, W108, Br. 6488, C1212 D, Ext. W46 & W44 (5) 1x28 Bit. Mat. was placed on portion of Bit. Stab. Base finished in 1948 under A.F.E. 32 (6) 008 Mi. Grade Widening only

PREPARED BY
HIGHWAY PLANNING SURVEY
IN COOPERATION WITH
U. S. PUBLIC ROADS ADMINISTRATION

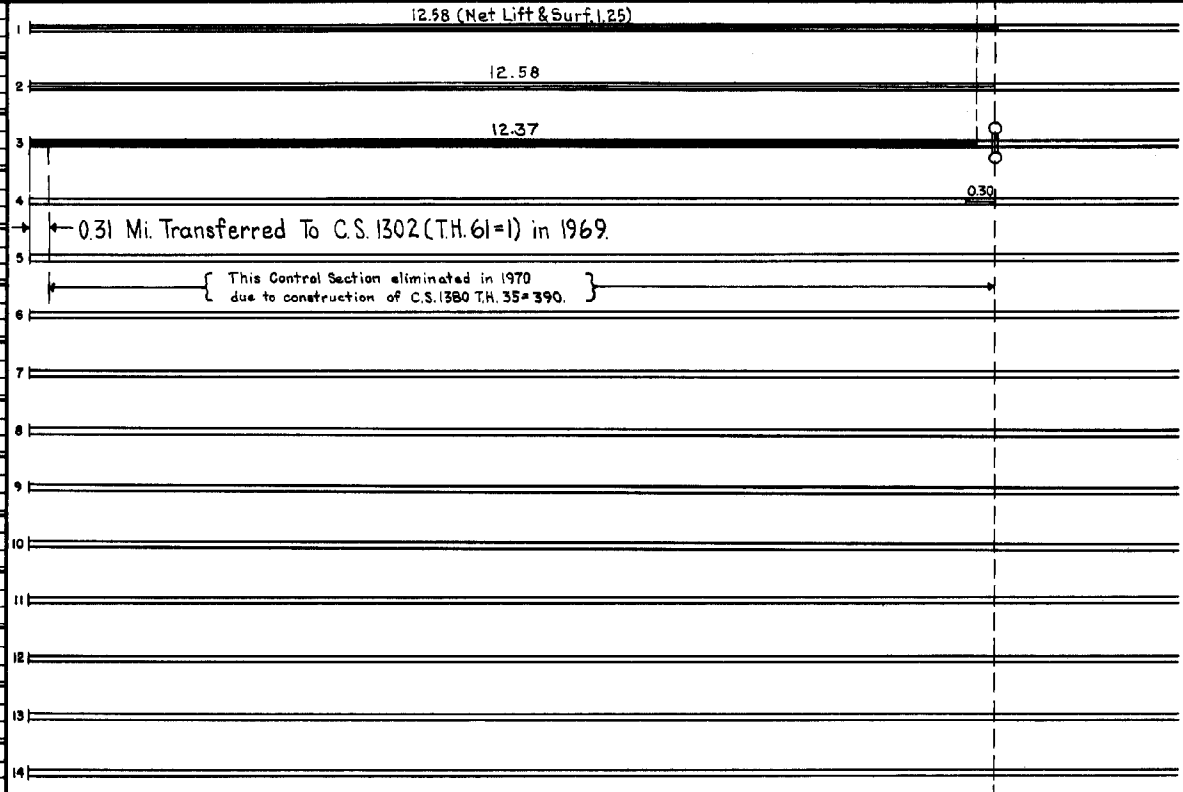
STATE OF MINNESOTA
DEPARTMENT OF HIGHWAYS
ROAD LIFE STUDIES
CONSTRUCTION PROJECT LOG RECORD

CONTROL SECTION 1303
TRUNK HIGHWAY 61
COUNTY Chisago
DISTRICT 9A

LIMITS: Jct. T.H. 98 in Wyoming - Jct. T.H. 95 in North Branch



YEAR BUILT	PROJECT N ^o	DESCRIPTION		REMARKS	CODE N ^o
		TYPE	WIDTH THICKNESS		
M	1954 A.F.E. 817	Spot Grav. Lift	24'	Plant Mix 1152 Tons	
	A.F.E. 605	Spot Bit Surf.	24'	RT-6 & RT-2, 27967 Gal.	
		Light Bit Seal (12.58 MI)	24'	Agg. 1201 Tons & 648 C.Y.	
M	1958 A.F.E. 605	Bit. Seal Coat	25'	RC-5, 41460 Gal.	
				Agg. 1630 C.Y.	
C	1964 1303-12	Traffic Signals			
	1965	By Maint. Div.	24' 2 1/2"		
M	1969 1303-16	Pt. Mix. Bit. Surf.	44' 5/8"		



YEARS		TOTAL MILES	UNINCORPORATED		INCORPORATED		RURAL		URBAN	
FROM	TO		RDWY. MI.	BR. MI.	RDWY. MI.	BR. MI.	RDWY. MI.	BR. MI.	RDWY. MI.	BR. MI.

REMARKS: See Sheet No. 1