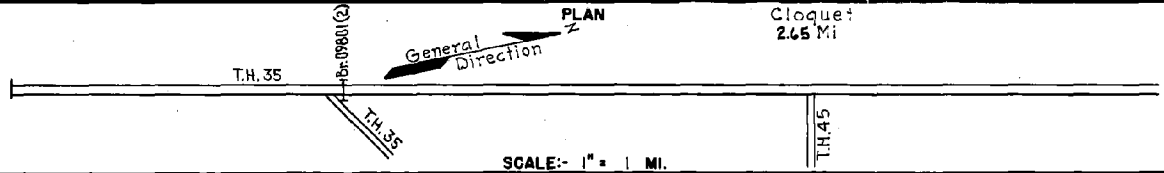


PREPARED BY
HIGHWAY PLANNING SURVEY
IN COOPERATION WITH
U.S. PUBLIC ROADS ADMINISTRATION


STATE OF MINNESOTA
DEPARTMENT OF HIGHWAYS
ROAD LIFE STUDIES
CONSTRUCTION PROJECT LOG RECORD

CONTROL SECTION 0905
TRUNK HIGHWAY 33
COUNTY Carlton
DISTRICT IA

LIMITS: Jct.T.H.35 - Jct.T.H.45 in Cloquet



YEAR BUILT	PROJECT N°	DESCRIPTION				CODE N°
		TYPE	WIDTH	THICKNESS	REMARKS	
		Gravel	22'	3"	No Record of Constr.	
					Added in 1934.	
		Oil Tr. Gravel	20'		No Record of Constr.	
					Added in 1934.	
		Concrete	V.W.		No Record of Constr.	
					Added in 1934.	
1932		Grading	30'		Co. Job 3201. Added	
		Gravel	24'	3 1/2"	in 1934. 1600 CY/Mi.	
		Br. 6090			W1060	
1936		Oil Tr. Gravel	20'	1"	13000 Gal./Mile.	
					Maint. Dept.	
		Concrete	42'		Transferred from	
					T.H. 45 in 1940.	
					No Record of Constr.	
1923	45-55-1	Concrete	V.W.	7 1/2"	Transferred from	
					T.H. 45 in 1940	
M	1941 A.F.E. 12	Spot Treat.			SC3, 3547 Gal./Mi.	
		Bit. Surf. Repair	24'		Agg. 157 CY/Mi.	
					Maint. Dept.	
M	1942 A.F.E. 4	Spot Treat.			SC3b, 322 Gal./Mi.	
		Bit. Surf. Repair	24'		Grav. 25 CY/Mi.	
					Maint. Dept.	
M	1944 A.F.E. 4	Spot Treat.			MC2, 178 Gal./Mi.	
		Bit. Surf. Repair	24'			
					Maint. Div.	
M	1945 A.F.E. 4	Bit. Surf. Repair			RF4, 8673 Gal./Mi.	
					Agg. 367 CY/Mi.	
					Maint. Div.	
C	1948 0905-06	Grading	3874		45 Mi. Divided Highway	
		Stab. Gravel	2468	2 1/2"	(2.1 Mi. at Jct. T.H. 210	
		C44x122			& 24 Mi. in Cloquet)	
C	1948 A.F.E. 32	Bit. Surfacing			Bit. 69815 Gal.	
		Mixed Bit.	2652	1 1/2"		
		(Mixed Prime)				
M	1949 A.F.E. 4	Spot Treat.			SC3, 9718 Gal.	
		Bit. Surf. Repair	24'		Agg. 846 CY	



FROM	TO	TOTAL MILES	UNINCORPORATED		INCORPORATED		RURAL		URBAN	
			RDWY. MI.	BR. MI.	RDWY. MI.	BR. MI.	RDWY. MI.	BR. MI.	RDWY. MI.	BR. MI.
1934	1939	6.77	5.41	0.00	1.36	0.00	5.41	0.00	1.36	0.00
1940	1947	6.96	5.41	0.00	1.55	0.00	5.41	0.00	1.55	0.00
1948	1955	4.39	3.85	0.00	0.54	0.00	3.85	0.00	0.54	0.00
1955	1965	4.39	3.57	0.00	0.82	0.00	3.57	0.00	0.82	0.00
1966	1973	2.65	1.76	0.07	0.82	0.00	1.76	0.07	0.82	0.00
1974		2.65	0.00	0.00	2.59	0.07	0.00	0.00	2.59	0.07

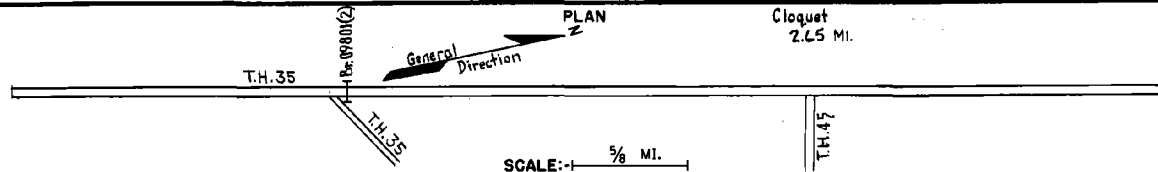
REMARKS: Layout is to scale as of 1934 Plan revised for 1948 relocation.
(2) Br. 09801 N.B. T.H. 33 over T.H. 35, a 363' B.S. 30' rdwy. See C.S. 0980.

PREPARED BY
HIGHWAY PLANNING SURVEY
IN COOPERATION WITH
U. S. PUBLIC ROADS ADMINISTRATION


STATE OF MINNESOTA
DEPARTMENT OF HIGHWAYS
ROAD LIFE STUDIES
CONSTRUCTION PROJECT LOG RECORD

CONTROL SECTION 0907
TRUNK HIGHWAY 35
COUNTY Carlton
DISTRICT 1A

LIMITS: Jct. T.H. 35 to Jct. T.H. 49 in Cloquet
Ref. Pt. 000+00.000 - 002+00.359



YEAR BUILT	PROJECT N°	DESCRIPTION			CODE N°
		TYPE	WIDTH	THICKNESS	
M 1950	A.F.E. 4	Bit Surf. Repair	48'		
C 1952	0905-12	Bit Stap. Base Plant Mix Bit.	24'	0-9" 3"	0.54 Mi. Divided Highway in Cloquet.
C 1960	0905-21	Grading Gravel Base Road Mix Bit.	30' 24'	6" 1 1/2"	On Frontage Road 5,500 Gal. Bit. Mat'l
M 1961		Bit Surf. Repair	24'		Plant Mix Bit, 70 tons
C 1966	0980-02 & 37	Grading, Select Gran.* Gravel & Bit. Base Plant Mix Bit.	24'	*12" 4 & 1/2" 3"	Divided Highway
C 1966	0905-24 (1)	Grading, Select Gran.* Gravel & Bit. Base Plant Mix Bit.	24'	*12" 4 & 1/2" 3 1/2"	Divided Highway
C 1969	0905-29	Traffic Signals			at Carton Ave.
C 1973	0905-33	Bit Seal Coat		5/8"	
C 1975	34	TRAFFIC SIGNALS			T.H. 33 AT C.S.A.H.T & DODDRIDGE AVE.
C 1984	0980-103	Intersection Rev. TH. 33 Conn. to I-35			At Outer Dr.
C 1984	0905-36	Turn Lanes Signal Rev. Fr. Rd. Const.			
M 1984	SF	Spot Bit. Overlay S.B.	12'	0-2"	Sp. 2361 - 20.2 Tons
M 1987	SF	Spot Overlay	24'	1 1/2" 1"	Spec. 2341 Spec. 2361
C 1988	0905-40	Grading Bit. Surfacing	24'	6 1/2" 1"	Spec. 2331 Spec. 2361



YEARS FROM	TO	TOTAL MILES	UNINCORPORATED		INCORPORATED		RURAL		URBAN	
			RDWY. MI.	BR. MI.	RDWY. MI.	BR. MI.	RDWY. MI.	BR. MI.	RDWY. MI.	BR. MI.

REMARKS: See Sheet N° 1
(1) Const. of new S.B. rdwy. for 1.31 mi, Shld. grading & Shld's, const. on imp. N.B. rdwy. Const. on both rdwys. for 0.24 mi.

