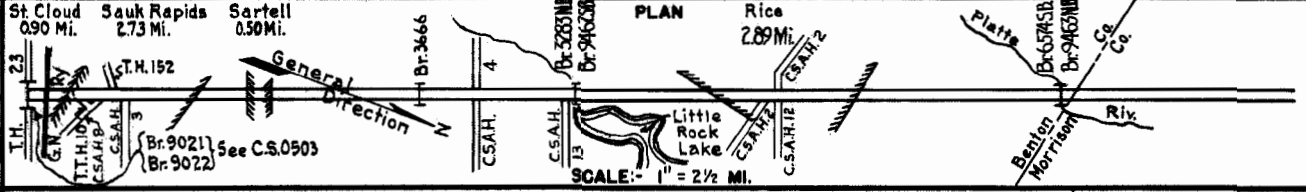


PREPARED BY
HIGHWAY PLANNING SURVEY
IN COOPERATION WITH
U.S. PUBLIC ROADS ADMINISTRATION


STATE OF MINNESOTA
DEPARTMENT OF HIGHWAYS
ROAD LIFE STUDIES
CONSTRUCTION PROJECT LOG RECORD

CONTROL SECTION 0502
TRUNK HIGHWAY 10
COUNTY Benton
DISTRICT 3B

LIMITS: Jct. T.H. 23 in St. Cloud - North Co. Line



YEAR BUILT	PROJECT N°	DESCRIPTION			CODE N°
		TYPE	WIDTH	THICKNESS	
1921	10-27-26B	Grading	30'		
1921	10-27-24	Br. N° 3283	24'		55' B.S.
1921	10-27-23	Br. N° 3570	19'		120' H.T.
1922	10-27-21-ABCAD	Grading Br. N° 3666	30' 20'		18' C.S.
1922	10-27-21-1,2,3	Concrete	18'	7 1/2"	
1922	10-27-21-1	Concrete	50'	7 1/2"	2-25' Strips with 21'-25' parking area between.
1934	10-27-21D	Concrete	20'	9-7-9	
1936	10-27-21	Br. N° 3283	30'		Replaces Old Br. 3283, 52' B.S.
1936	10-27-21-2	Br. N° 3666	40'		18' C.S. Br. Widening.
C	0502-02	Plant Mix Bit. Widen.	2-25	7"	Between 2-25 old concrete strips.
C	A.F.E. 19	Mixed Bit. on old concrete	18'	1 1/2"	RT-4, 7373 Gal./Mi. Gray, 455 C.Y./Mi. Maint. Div.
M	1947 A.F.E. 4	Bit. Fog Seal			RC-2, 1759 Gal. Agg. 68 C.Y.
C	1948 A.F.E. 30	Gravel Shoulders			2706 C.Y.
C	1948 0502-10	Br. 6574	30'		125' C.D.G.



YEARS		TOTAL MILES	UNINCORPORATED		INCORPORATED		RURAL		URBAN		REMARKS: Layout is to scale as of 1934
FROM	TO		RDWY. MI.	BR. MI.	RDWY. MI.	BR. MI.	RDWY. MI.	BR. MI.	RDWY. MI.	BR. MI.	
1932	1933	28.79	13.97	0.05	6.79	0.00	17.27	0.03	3.49	0.00	
1934	1945	20.62	13.97	0.03	6.62	0.00	17.17	0.03	3.32	0.00	
1950	1992	20.61	13.97	0.03	6.61	0.00	17.26	0.03	3.32	0.00	
1953	1961	20.92	13.97	0.03	6.92	0.00	17.26	0.03	3.63	0.00	
1962	1970	21.05	13.99	0.04	7.02	0.00	17.38	0.04	3.63	0.00	

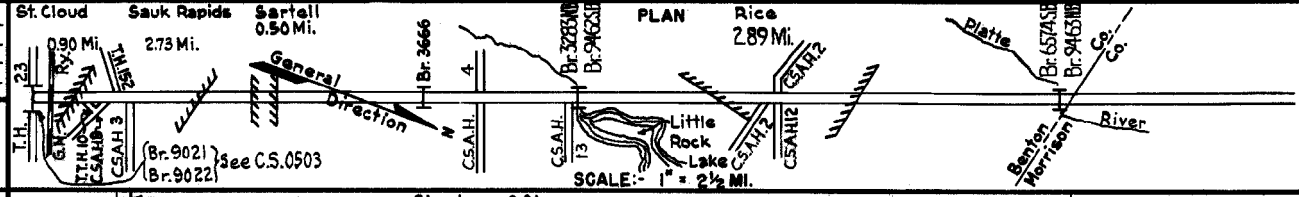
SEE SHEET No. 4

PREPARED BY
HIGHWAY PLANNING SURVEY
IN COOPERATION WITH
U.S. PUBLIC ROADS ADMINISTRATION


STATE OF MINNESOTA
DEPARTMENT OF HIGHWAYS
ROAD LIFE STUDIES
CONSTRUCTION PROJECT LOG RECORD

CONTROL SECTION 0502
TRUNK HIGHWAY 10
COUNTY Benton
DISTRICT 38

LIMITS: Jct. T.H. 23 in St. Cloud - N. Co. Line



YEAR BUILT	PROJECT N°	DESCRIPTION		CODE N°
		TYPE	WIDTH THICKNESS	
C	0502-08	Grade Widening Base (1) Plant Mix Bit. (2)	40' 2 1/2"	Extend 2-W Culv's & 7'-7' Conc. Arch
C	0502-13	Install S.C. Pipe-Arch Culvert		46' x 59"
M	A.F.E. 5	Bit. Seal Coat (18.63 MI)		RCS-4, MGO 80505 Gal.
1952	A.F.E. 32	Bit. Seal Coat (18.63 MI)		Agg. 4263 C.Y.
	A.F.E. 37	Spot Bit. Shoulder (0.07 MI)		
C	0502-16	Plant Mix Bit.	11'-8" 3"	On old 50' Conc. with 21'-25' Plant Mix Cfr.
C	0502-11	Grading	65'	1.0' Select Mat'l
1953	0502-14	Concrete	448' 9'-9"	1.88 Mi. Divided Highway
C	0502-15	Xing Signals		
1953	0502-17	Traffic Signals		
C				
1954	0501-06	Traffic Signals		
M	A.F.E. 826	Bit. Surf. Repair & Shoulder Resurf.	24'	604 Tons of Bit. Mix
C				
1955	0502-19	Traffic Signals		
1956	0502-21			
C				
1960		Storm Sewer in Sauk Rapids		By Maint. Dist.
C				
1962	0502-23	Grading, Sub-base Gravel Base Road Mix Bit Base*	40' 6" 26' 2"	Divided Highway * 2'-2'6" roadway for 2.48 mi.
C				
1962	0502-9462	Br. 9462	30'	114' PCS, SB Rdwy.
1962	0502-9463	Br. 9463	30'	164' C.D.G. NB Rdwy.
C				
1963	0502-29	Traffic Signals		
C				
1963	SF	(Service Drive) Grade, Stab. base Mixed Bit.	30' 24'	1 1/2"



YEARS FROM TO	TOTAL MILES	UNINCORPORATED		INCORPORATED		RURAL		URBAN	
		RDWY. MI.	BR. MI.	RDWY. MI.	BR. MI.	RDWY. MI.	BR. MI.	RDWY. MI.	BR. MI.

REMARKS: See Sheet No. 1
 (1) Old Conc. widened to 24' on entire job except in spots where removed and new 24' conc. base placed. Conc. base on town sections widened var. width with Grav. base. (2) 0.12 Mi. Combination Type in Rice, old conc. not resurf. full width.
 (3) Contract not final but work substantially complete. (4) New Southbound roadway Mi. Pt. 8.95 to 12.49 New Northbound Mi. Pt. 12.81 to 14.14 & 16.31 to 21.05.
 Above length includes 0.16 mi. temp. connection South end.

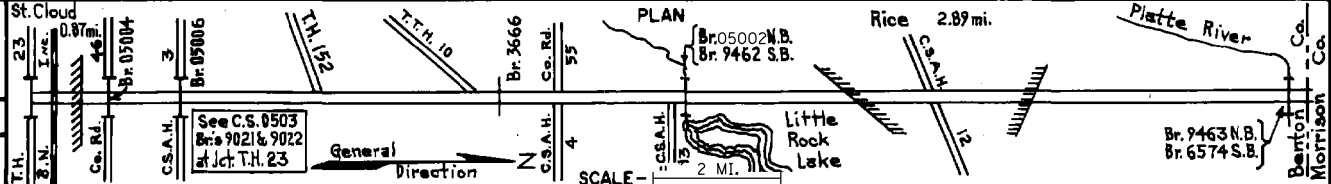
PREPARED BY
TRANSPORTATION & TRANSIT PLANNING & PROGRAMMING DIVISION
IN COOPERATION WITH
U.S. DEPARTMENT OF TRANSPORTATION-BUREAU OF PUBLIC ROADS

STATE OF MINNESOTA
DEPARTMENT OF HIGHWAYS
ROAD LIFE STUDIES
CONSTRUCTION PROJECT LOG RECORD


See Sheets 1, 2 and 3 for
Plan Prior to 1972

CONTROL SECTION 0502
TRUNK HIGHWAY 10
COUNTY Benton
DISTRICT 3B

LIMITS: Jct. T.H. 23 in St. Cloud - North Co. Line
Ref. Pt. 178+00.015 - 156+00.961



YEAR BUILT	PROJECT NO.	DESCRIPTION	WIDTH	THICKNESS	REMARKS
C 1972	0502-58	Turn Lanes			(5)
M 1972	SF	Joint Seal			200 lbs. at Br. 9462
C 1979	0502-55	Bit. SHOULDER CONSTRUCTION	3' 14"	10" base 5 1/2"	BASE 1153 Ton Bit. Matl. 466 Ton
C 1991	0502 SF	Placing Conc. Pvrnt.			
C 1983	0502-6574	Br. 6574	44'-2"	9" Min.	Widened from 30' to 44'-2"
C 1983	0502-68	14) Turn Lanes Intersection & Shoulder Reconst.	13' 3"	1 1/2" 2"	Spec 2341 at St. Germain St. Spec. 2331
C 1983	0502-71	Traffic Control Signal System & Signs			Jct. T.H. 10 and St. Germain St. in St. Cloud
M 1985	SF	Conc. Pvrnt. Rehabilitation			Cont. # 4121
C 1987	0502-74	Bit. Overlay Edge Drains	24'	2 1/2"	Spec 2331, 2341
M 1987	4253	Edge Drains			
C 1990	0502-72, 78	Bit. Overlay Edge Drains	24'	3"	Spec 2341, 2361
C 1991	0502-73	Remove Br. 3823 Const Br. 05002			
M 1991	4440	Agg. Shouldering	1'		



YEARS		TOTAL MILES	UNINCORPORATED		INCORPORATED		RURAL		URBAN	
FROM	TO		RDWY. MI.	BR. MI.	RDWY. MI.	BR. MI.	RDWY. MI.	BR. MI.	RDWY. MI.	BR. MI.
1971		20.13	16.33	0.04	3.76	0.00	16.33	0.04	3.76	0.00

REMARKS: Layout is to scale as of 1972.
(5) Right and Left Turn Lanes at Co. Rd. 40, Rock E. St., Land Castle, C.S.A.H. 13, Trailer Park, Township Rd. 12, Right Turn at Twp. Rd. 6, Twp. Rd. 8, Twp. Rd. 5, Service Rd. Left turn at Twp. 5 & 6, end Service Rd.

