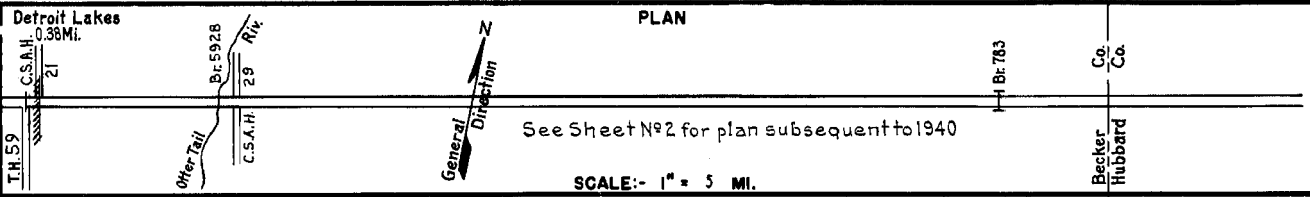


PREPARED BY
HIGHWAY PLANNING SURVEY
IN COOPERATION WITH
U. S. PUBLIC ROADS ADMINISTRATION


STATE OF MINNESOTA
DEPARTMENT OF HIGHWAYS
ROAD LIFE STUDIES
CONSTRUCTION PROJECT LOG RECORD

CONTROL SECTION 0303
TRUNK HIGHWAY 34
COUNTY Becker
DISTRICT (4A)(2A)

LIMITS: Jct. T.H. 59 in Detroit Lakes - East Co. Line



YEAR BUILT	PROJECT No	DESCRIPTION		CODE No DIST.
		TYPE	WIDTH THICKNESS	
		Gravel	24' 1"	No Record of Constr.
		Br. No M-181		No Record of Bridge.
		Br. No 703	20'	15' B.S.
1931		Br. No 4595	24'	40' B.S. Br. Maint.
1935	34-34-30	Clearing & Grubbing		In spots on new line. Work Relief.
1938	1937 A.F.E. 23 1938 A.F.E. 10	Bit. Surf. Treat.	24' 3/4"	Maint. Dept.
1939	A.F.E. 33	Reshaping	24'	Maint. Dept.
1940	A.F.E. 28	Bit. Surf. Treat.	24' 3/4"	Maint. Dept.
1940	0303-01	Br. 5928		CIZ10Dx58
1940	0303-03A&B	Grading (I)	24'	
1940	0303-03A&B 0303-08A&B	Gravel 6 Mono. Culverts	28' 1 1/2"	
1940	A.F.E. 35	Seeding		Maint. Dept.
1940	A.F.E. 34	Mixed Bit. (I)	24' 1 1/4"	Maint. Dept.



YEARS		TOTAL MILES	UNINCORPORATED		INCORPORATED		RURAL		URBAN	
FROM	TO		RDWY. MI.	BR. MI.	RDWY. MI.	BR. MI.	RDWY. MI.	BR. MI.	RDWY. MI.	BR. MI.
1921	1939	42.35	41.39	0.01	0.35	0.00	41.99	0.01	0.35	0.00
1940	1941	41.60	41.21	0.01	0.36	0.00	41.21	0.01	0.38	0.00
1942	See Sheet No 2									

REMARKS: Layout is to scale as of 1921

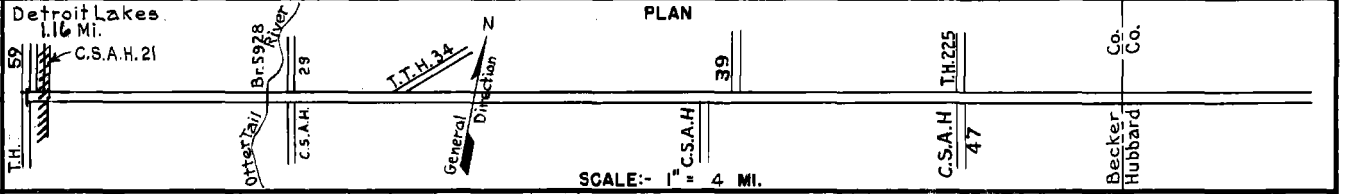
(I) 50' Width of Street in Detroit Lakes from Jct. T.H. 59 to 0.13 Mi. East.

PREPARED BY
HIGHWAY PLANNING SURVEY
IN COOPERATION WITH
U.S. PUBLIC ROADS ADMINISTRATION


STATE OF MINNESOTA
DEPARTMENT OF HIGHWAYS
ROAD LIFE STUDIES
CONSTRUCTION PROJECT LOG RECORD

CONTROL SECTION 0303
TRUNK HIGHWAY 34
COUNTY Becker
DISTRICT (4A)(2R)

LIMITS: Jct. T.H. 59 in Detroit Lakes - East Co. Line



YEAR BUILT	PROJECT N°	DESCRIPTION			CODE N° Dist.
		TYPE	WIDTH	THICKNESS	
1937	A.F.E. 23				
1938	1938 A.F.E. 10	Bit. Surf. Treat.	24'	3/4"	(2) Maint. Dept.
C					
1940	0303-01	Br. 5928			C1210DX58, (2)
C					
1940	0303-03A&B	Grading (1)	36'		
1940	0303-03A&B	Gravel	28'	1 1/2"	(2)
1940	0303-08A&B	6 Mono Culvs.			
C					
1940	A.F.E. 35	Seeding			(2) Maint. Dept.
C					
1940	A.F.E. 34	Mixed Bit. (1)	24'	1 1/4"	(2) Maint. Dept.
C					
1941	0303-17	Stab. Grav. Base (3)	32'	2'-6"	
1941	0303-17	Mixed Bit. (3)	26'	1"	
1941	0303-17	Subgrade Corr.			
C					
1941	0303-13	Clearing & Grub.			On new line. By W.P.A.
C					
1942	0303-10	Grading	36'		1075 C.Y./Mile.
1942	0303-16	Gravel Surf. Culvert			C. 86 X 59.
C					
1942	0303-11	Grading	36'		By W.P.A.
1942	0303-11	Grav. Surf.			800 C.Y./Mile.
1942	0303-11	Br. 5886			C128X104 & Dam.
C					
1942	A.F.E. 4	Mixed Bit.	24'	1 1/2"	Accumulated Thick.
C					
1942	0303-21	Stab. Grav. Surf.	34'	2"	Sand Grav. lift in spots.
C					
1942	A.F.E. 31	Sodding			Seed supplied by R.S.D. (S.P. 0303-19, 20 & 22)
1942	A.F.E. 7	Seeding			Maint. Dept.
C					
1944	A.F.E. 17	Install Culvert & Ditch Exc.			
C					
1944	A.F.E. 7	Seeding			Seed supplied by R.S.D. Maint. Div.



YEARS		TOTAL MILES	UNINCORPORATED		INCORPORATED		RURAL		URBAN	
FROM	TO		RDWY. MI.	BR. MI.	RDWY. MI.	BR. MI.	RDWY. MI.	BR. MI.	RDWY. MI.	BR. MI.
1942	1948	34.16	33.78	0.00	0.38	0.00	33.78	0.00	0.38	0.00
1949	1960	34.10	33.72	0.00	0.38	0.00	33.72	0.00	0.38	0.00
1961	1965	34.10	33.50	0.00	0.60	0.00	33.50	0.00	0.60	0.00
1966	1986	34.10	33.41	0.00	0.69	0.00	33.41	0.00	0.69	0.00
1987	1973	34.53	33.41	0.00	1.12	0.00	33.41	0.00	1.12	0.00
1974	1975	34.53	33.37	0.00	1.16	0.00	33.37	0.00	1.16	0.00
1976	1976	34.52	33.36	0.00	1.16	0.00	33.36	0.00	1.16	0.00

REMARKS: Layout is to scale as of 1942

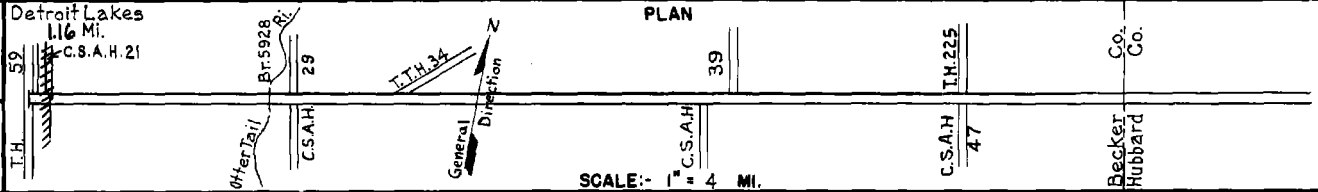
(1) 50' width of Street in Detroit Lake from Jct. T.H. 59 to 0.13 Mi. East. (2) Carried forward from sheet N°1. (3) Surface & Base are variable width (46 to 64') from Jct. T.H. 59 to 0.40 Mi. East.

PREPARED BY
HIGHWAY PLANNING SURVEY
IN COOPERATION WITH
U.S. PUBLIC ROADS ADMINISTRATION


STATE OF MINNESOTA
DEPARTMENT OF HIGHWAYS
ROAD LIFE STUDIES
CONSTRUCTION PROJECT LOG RECORD

CONTROL SECTION 0303
TRUNK HIGHWAY 34
COUNTY Becker
DISTRICT (4A)(2A)

LIMITS: Jct. T.H. 59 in Detroit Lakes - E. Co. Line



YEAR BUILT	PROJECT N°	DESCRIPTION			CODE N° DIST
		TYPE	WIDTH	THICKNESS	
M 1944	A.F.E. 5	Bit Seal Coat	26'		
				RC-3, 3340 Gal./Mi. Sand 138 C.Y./Mi. Maint. Div.	
C 1946	0303-25	Subqr. Correction Stab. Gravel Base Plant Mix Bit.	32'-10" 24'-7"	3"-6" 1"	
M 1946	A.F.E. 30	Base Repair (Spots) Bit. surface (Spots)	24'		
				MC-0, 5446 Gal. A.C.I. Bit Tons Bit. Mixture 1687 Tons	
M 1949	A.F.E. 4 A.F.E. 5	Spot Treat. Bit Surf. Repair Bit Seal Coat	24'		
				Bit. 53014 Gal. Agg. 1864 C.Y.	
C 1949	0303-28	Grading Gravel	30' 24' 2"		149
				(Salvaged Bit. Mat'l)	
C 1949	A.F.E. 28	Bit Surfacing Bit Surf. Treated	24'	3/4"	
				MC-2, 6645 Gal.	
C 1950	A.F.E. 17	Bit Resurfacing Mixed Bit.	26'	1 1/2" added	
				MC-3, 14337 Gal. Agg. 1050 Tons	
C 1951	0303-30	Spot Gravel Lifts Plant Mix Bit.	28' 24'-4"	Var. 1 1/2" added	
C 1951	0303-29	Grading Salvaged Bit.	30' 28' 2"		151
C 1951	A.F.E. 26	Bit Surfacing Mixed Bit. (Mixed Prime)	30' 2"		
				MC-2 1/3, 56689 Gal.	
C 1952	0303-31	Gravel Base Plant Mix Bit.	30' 3" 24' 1 1/2"		152
M 1955	A.F.E. 605	Bit Seal Coat	24'		
				RC-4, 59000 Gal. Agg. 2215 C.Y.	
C 1967	0305-07	Grading Gravel & Bit. Base Plant Mix Bit.	24'	5 1/2" 3"	
				Transferred from C.S. 0305 in 1967	
				20' 9"-7'-9" P.C. Conc. built in 1937	



YEARS FROM TO		TOTAL MILES	UNINCORPORATED		INCORPORATED		RURAL		URBAN	
FROM	TO		RDWY. MI.	BR. MI.	RDWY. MI.	BR. MI.	RDWY. MI.	BR. MI.	RDWY. MI.	BR. MI.

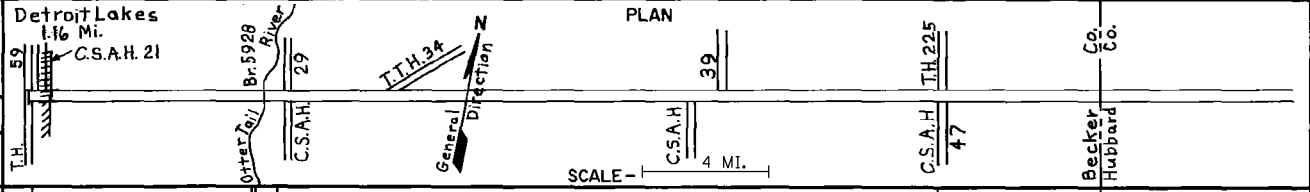
REMARKS: See Sheet No 2

PREPARED BY
TRAFFIC AND PLANNING DIVISION
IN COOPERATION WITH
U.S. DEPARTMENT OF COMMERCE
BUREAU OF PUBLIC ROADS


STATE OF MINNESOTA
DEPARTMENT OF HIGHWAYS
ROAD LIFE STUDIES
CONSTRUCTION PROJECT LOG RECORD

CONTROL SECTION 0303
TRUNK HIGHWAY 34
COUNTY Becker
DISTRICT 4A12A

LIMITS: Jct. T.H. 59 in Detroit Lakes - East Co. Line
Ref. Pt. 035+00.515 - 070+00.031



DIST No.	YEAR BUILT	PROJECT NO.	DESCRIPTION			REMARKS
			TYPE	WIDTH	THICKNESS	
	M 1967	C	Light Bit. Seal	25'		CRS-1 Bit. 9516 Gal. FA-1 Agg. 315 C.Y.
	C 1970	0303-36	Grading Base Pl. Mix Bit. Surf. Agg. Shoulders	52' 24'-52' 10'	4"-18" 3" 14"-18"	Exception Mi. Pt. 7.34 to 7.35
	C 1971	SF	Turn Lane			
	C 1973	-43 & 44	Bit. Overlay Truck & Turn Lanes	24'	1 1/2"	
276	C 1974	0303-45	Pl. Mix. Bit. Surf. GRAV. SH. & DEC. LNS.	24' 6'-8"	3" 3"	
	M 1978	SF	TURN LANES	24'	12" 4"	
	M 1976	0303-47	Bit. SHOULDER CONST. TURN LANES AND BY-PASS LANES	16' R/L 13'	1 1/2" 3"	
	C 1978	0303-48	TRAFFIC CONTROL SIGNAL SYSTEM			AT ROOSEVELT AV C.S.A.H. 21
	C 1984	0303-50	Bit. Shoulders Twn Lanes	10' 12'	2" 3"	
	M 1984	SF	CI-1 Gravel Shoulders	2'	1"	CI-1 Gravel 6,000 Cu. Yds.
	M 1985	SF	Spot Overlay			Spec. 2331
	M 1987	SF	Aggregate Seal			
	M 1988	SF	Spot Overlay			Spec. 2341



YEARS		TOTAL MILES	UNINCORPORATED		INCORPORATED		RURAL		URBAN	
FROM	TO		RDWY. MI.	BR. MI.	RDWY. MI.	BR. MI.	RDWY. MI.	BR. MI.	RDWY. MI.	BR. MI.

REMARKS: See Sheet No. 2
FOR OTHER PROJECTS SEE: DIST No. 1376

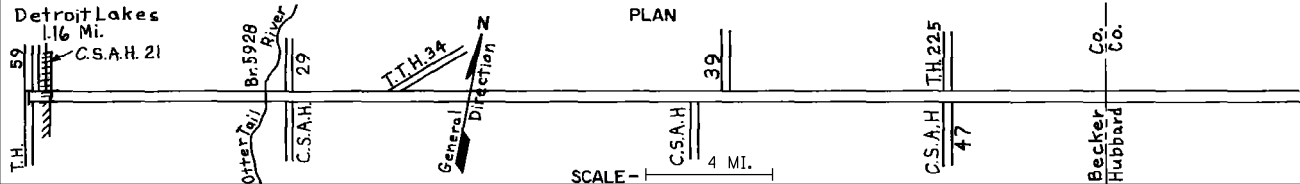
PREPARED BY
BUREAU OF POLICY & PLANNING
IN COOPERATION WITH
U. S. DEPARTMENT OF TRANSPORTATION - FEDERAL HIGHWAY ADMINISTRATION

STATE OF MINNESOTA
DEPARTMENT OF TRANSPORTATION
CONSTRUCTION PROJECT LOG RECORD


CONTROL SECTION 0303
TRUNK HIGHWAY 34
COUNTY Becker
DISTRICT 4A

LIMITS: Jct. T.H. 59 in Detroit Lakes - Becker/Hubbard Co. Line

Ref. Pt. 035+00.515 - 070+00.031



YEAR BUILT	PROJECT No	DESCRIPTION			
		TYPE	WIDTH	THICKNESS	REMARKS
M 1991	M4463	Bit. Overlay	24'	1" 1"	Spec. 2331 Spec. 2341
M 1992	M4548	Bit. Overlay	24'	2 1/2" 2 1/2"	Spec. 2331 Spec. 2341
C 1996	0303-54	BIT. SHOULDERS			
C 1999	0303-51	Bit. Overlay SHLDRS & GRADE	24'	1.5"	Spec. 2350
C 1999	0303-52	Bit. Overlay SHLDRS & GRADE	24'	3.0"	Spec. 2350
S 2000	0303-56	Milling Cold Inplace Recycling Bit. Overlay	24'	3.0" 7.0" 3.0"	Spec. 2350
C 2000	0303-55	Milling Bit. Overlay	24'	2" Var.	Spec. 2350
M 2002	8824-31	Major Crack Repair	var	var	
M 2004	0303-60	Bit. Milling Bit. Overlay	24'	1.5" 1.5"	Spec. 2360
M 2005	8824-49	Bituminous Seal Coat	24'		Spec 2356
S 2006	0305-29	Grading Bit. Surfacing	var.	7"	Spec 2360
2010	8824-88	Bit. Seal Coat			Type F2
2013	8824-85	Rumble Stripes			Centerline
2014	0303-64	Grading Bit. Surfacing Turn in's, Passing In's, Bypass In's, rumble strips			Agg. base & surf. Class 5 var. Mill bit. 1 1/2"



YEARS		TOTAL MILES	UNINCORPORATED		INCORPORATED		RURAL		URBAN		REMARKS:
FROM	TO		RDWY. MI.	BR. MI.	RDWY. MI.	BR. MI.	RDWY. MI.	BR. MI.	RDWY. MI.	BR. MI.	

Per "Plan Changes for Roadway History", 10/16/2000, S.P. 0303-56, Add 3" to Cold Inplace Recycling, due to Bit. dept. Design error. (T.H. 34)

