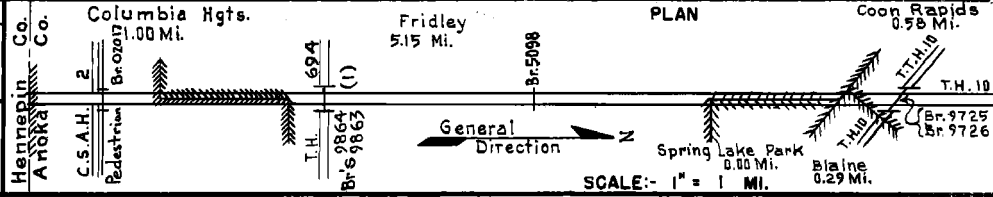


PREPARED BY  
HIGHWAY PLANNING SURVEY  
IN COOPERATION WITH  
U.S. PUBLIC ROADS ADMINISTRATION


STATE OF MINNESOTA  
DEPARTMENT OF HIGHWAYS  
ROAD LIFE STUDIES  
CONSTRUCTION PROJECT LOG RECORD

CONTROL SECTION 0205  
TRUNK HIGHWAY 47  
COUNTY Anoka  
DISTRICT 5A

LIMITS: South Co. Line (South Corp. Limits Columbia Heights) - Jct. T.H. 10 in Coon Rapids



YEAR BUILT	PROJECT N°	DESCRIPTION		REMARKS	CODE N°
		TYPE	WIDTH THICKNESS		
				No Record of Constr.	
		Oil Tr. Gravel	24' 1"		
		Br. 5098 (N1010D)		Added in 1934.	
M	1940 A.F.E. 16	Fog Seal		RC-4, 1409 Gal./Mi. Sand, 30 C.Y./Mi. Maint. Dept.	
C	1942 A.F.E. 30	Grade Lift		Maint. Dept.	
C&M	1942 A.F.E. 4	Bit. Retreat (0.20) Mixed Bit. (0.15)	1"	RT-6, 12430 Gal./Mi. Maint. Dept.	
M	1945 A.F.E. 4	Spot Treat. Bit. Surf. Repair	24'	RT-6 & SC-3, 3627 G./M. Agg. 196 C.Y./Mi. Maint. Div.	
M	1947 A.F.E. 4	Spot Treat. Bit. Surf. Repair	24'	SC-3 & RT-6, 19924 Gal. Agg. 998 C.Y.	
M	1949 A.F.E. 4	Spot Treat. Bit. Surf. Repair	24'	MC-3, 37273 Gal. Agg. 2001 C.Y.	
M	1950 A.F.E. 4	Light Bit. Seal	24'	RCS-0, 10167 Gal. Agg. 254 C.Y.	
M	1951 A.F.E. 4	Spot Treat. Bit. Surf. Repair	24'	SC-3, 19418 Gal. Agg. 1036 C.Y.	
M	1953 A.F.E. 604	Spot Treat. Bit. Surf. Repair	24'	SC-3, 15380 Gal. Agg. 1423 Tons	
M	1954 A.F.E. 604	Spot Treat. Bit. Surf. Repair	24'	SC-3, 17443 Gal. Agg. 1451 Tons	
M	1955 A.F.E. 604 A.F.E. 605	Spot Treat. Bit. Surf. Repair Light Bit. Seal (6.73 Mi)	24'	RC-2, 10716 Gal. Bit. Mix. 604 Tons Agg. for Seal, 422 C.Y.	
M	1956 A.F.E. 604	Spot Treat. Bit. Surf. Repair		MC-2, 600 Gal. Agg. 408 Tons	
C&M	1957 A.F.E. 604 0205-08	Spot Treat. Bit. Surf. Repair Traffic Signals	24'	RC-2 & MC-4, 350 Gal. Agg. 188 Tons	



YEARS FROM	TO	TOTAL MILES	UNINCORPORATED		INCORPORATED		RURAL		URBAN	
			RDWY. MI.	BR. MI.	RDWY. MI.	BR. MI.	RDWY. MI.	BR. MI.	RDWY. MI.	BR. MI.
1934	1948	6.73	4.73	0.00	2.00	0.00	4.73	0.00	2.00	0.00
1949	1953	6.73	1.43	0.00	5.30	0.00	1.43	0.00	5.30	0.00
1954	1956	6.73	0.00	0.00	6.73	0.00	0.43	0.00	6.30	0.00
1957	1962	6.73	0.00	0.00	6.73	0.00	0.00	0.00	6.73	0.00
1963	1965	6.65	0.00	0.00	6.65	0.00	0.00	0.00	6.65	0.00
1966		7.02	0.00	0.00	7.02	0.00	0.00	0.00	7.02	0.00

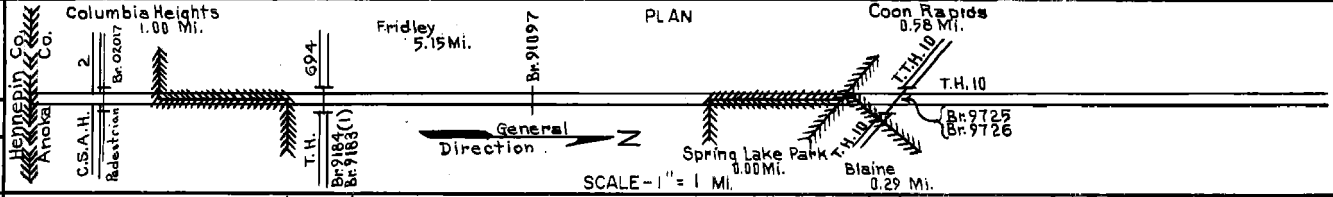
REMARKS: Layout is to scale as of 1934  
(1) Br. 9864 E.B. T.H. 694 & 9863 W.B., over T.H. 47 see C.S. 0285.

PREPARED BY  
TRAFFIC AND PLANNING DIVISION  
IN COOPERATION WITH  
U.S. DEPARTMENT OF COMMERCE  
BUREAU OF PUBLIC ROADS


STATE OF MINNESOTA  
DEPARTMENT OF HIGHWAYS  
ROAD LIFE STUDIES  
CONSTRUCTION PROJECT LOG RECORD

CONTROL SECTION 0205  
TRUNK HIGHWAY 47  
COUNTY Anoka  
MAINTENANCE DISTRICT 5A

LIMITS: South Co. Line (South Corp. Limits Columbia Heights) -  
Jct. T.H. 10 in Coon Rapids



YEAR BUILT	PROJECT NO	DESCRIPTION			
		TYPE	WIDTH	THICKNESS	REMARKS
M	1958 A.F.E. 604	Spot Treat Bit. Surf. Repair	24'		MC-2 & 3, 600 Gal. Agg. 399 Tons
C	1963 0203-48	Grading Bit. Base A.C. & Plant Mix Bit.	48' 24'	7 1/2" 4"	* 1" Asphaltic Conc. Over 3" Plant Mix Bit.
C	1965 0285-03	Grading, Sub-base Grav. & Bit. Base Asphaltic Conc.	Var.	6' & 3" 4"	Divided Highway
C	1966 0205-18	Grading, Sub-base Plant Mix Bit. Base Asphaltic Conc.	72' 52'	3"-4" 4"	Divided Highway
C	1966 0205-15	Grading, Sub-base Plant Mix Bit. Base Asphaltic Conc.	72'-74' 48'-52'	3" 4"	Divided Highway Br. 91897, C1010D
C	1966 0205-09 0205-10	Grading, Base Asphaltic Conc.	48'	7 1/2" 3 1/2"	3 1/2" Pl. Mix Bit. Base Divided Highway
C	1967 0205-02017	Br. 02017			Pedestrian Bridge over T.H. 47
C	1970 0205-32 0205-34 0205-32	Traffic Signals Traffic Signals Traffic Signals			53rd Ave. N.E. 37th Ave. N.E. At Osborne Rd.
C	1970 0205-24 0205-27	Traffic Signals Left Turn Lane			South Ramps of T.H. 694 North Ramps of T.H. 694 57th Ave. N.E.
	0205-37	Fencing			S. Co. Line to 69th Ave.
	0205-35 0205-38	Traffic Signals Traffic Signals			73rd Ave. C.S.A.H. 3
	0205-40	Revise Traffic Signals			(2)
C	1972 0205-41	Bit. Seal Coat Right Turn Lanes	48'-52'		(3)
C	1975 0285-32	Island AND SIGNAL SYSTEM REVISION			At Jct. of SW RAMP OF T.H. 614



YEARS		TOTAL MILES	UNINCORPORATED		INCORPORATED		RURAL		URBAN	
FROM	TO		RDWY. MI.	BR. MI.	RDWY. MI.	BR. MI.	RDWY. MI.	BR. MI.	RDWY. MI.	BR. MI.

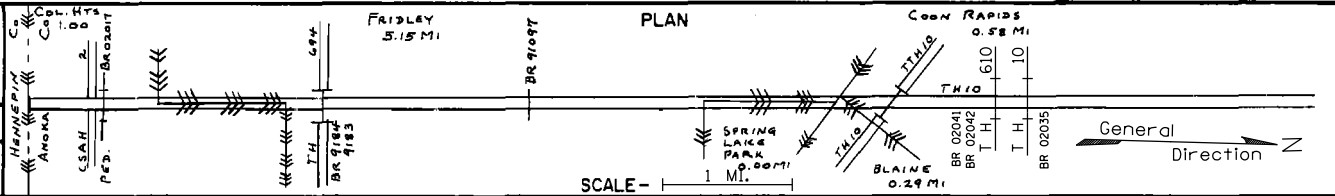
REMARKS: See Sheet No 1  
(2) Signals at 37th Ave., 40th Ave., 44th Ave., 49th Ave., 51st Ave., 53rd Ave., S. & N. Ramps T.H. 694, 67th Ave., and OSBORNE RD. (C.S.A.H. 3)  
(3) Right turn lanes: 69th Ave. (N. & S.B.) - 73rd Ave. (N. & S.B.) - Osborne Rd. (N.B.) - 79th, 81st & 83rd Ave. (N.B.) - CR 132 (S.B.)

PREPARED BY  
BUREAU OF POLICY & PLANNING  
IN COOPERATION WITH  
U.S. DEPARTMENT OF TRANSPORTATION-FEDERAL HIGHWAY ADMINISTRATION


STATE OF MINNESOTA  
DEPARTMENT OF TRANSPORTATION  
CONSTRUCTION PROJECT LOG RECORD

CONTROL SECTION 0205  
TRUNK HIGHWAY 47  
COUNTY ANOKA  
DISTRICT Metro

LIMITS: So. Co. Line (So. Carp. Lim. Col. Hrs.) - Jct. TH. 10 IN COON RAPIDS  
Ref. Pt. 005+00.370 - 012+00.348



YEAR BUILT	PROJECT NO	DESCRIPTION				REMARKS
		TYPE	WIDTH	THICKNESS		
C	0205-45	Traffic Sig. System Rev.				Mississippi St. (CSAH) Osborne Rd. (CSAH)
C	0205-40	Traffic Signal System Revision				37th Av. 40th 44th 49th 51st 53rd EB WB 6th Ramps Miss. St., Osborne Rd
C	0205-46	Traffic Signal System				UNIVERSITY AV EXTENSION
C	1981	Bit Resurfacing	24'	1 3/4"		
C	1982	Traffic Control System				TH. 47 at 81st Ave. N.E.
C	1983	Traffic Control Signal Systems				TH. 47 at 37th, 40th, 44th 49th, 53rd, 57th, 61st, 73rd & Pleasant Aves in Anoka Co
M	1986	Bit. Overlay	24'	2"		Spec. 2341
M	1987	Spot Overlay		2"		Spec. 2341
M	1989	Bit. Overlay	24'	2" 1"		Spec. 2341 Spec. 2361
C	1991	Bit. Overlay	24'	2 1/4" 1"		Spec. 2341 Spec. 2361
C	1991	Bit. Overlay	24'	2 1/4" 1"		Spec. 2341 Spec. 2361
M	1993	Bit. Crack Sealing				
C	1994	Mill & Bit. Overlay	24'	3 1/2"		Spec. 2341
C	1999	Br. 02041 Br. 02042 Br. 02035				Over TH. 610 WB. Over TH. 610 EB. C.S. 0205 extended to 7.716 Mi. due to relocation of TH. 1



YEARS		TOTAL MILES	UNINCORPORATED		INCORPORATED		RURAL		URBAN		REMARKS
FROM	TO		RDWY. MI.	BR. MI.	RDWY. MI.	BR. MI.	RDWY. MI.	BR. MI.	RDWY. MI.	BR. MI.	

(2) (1)

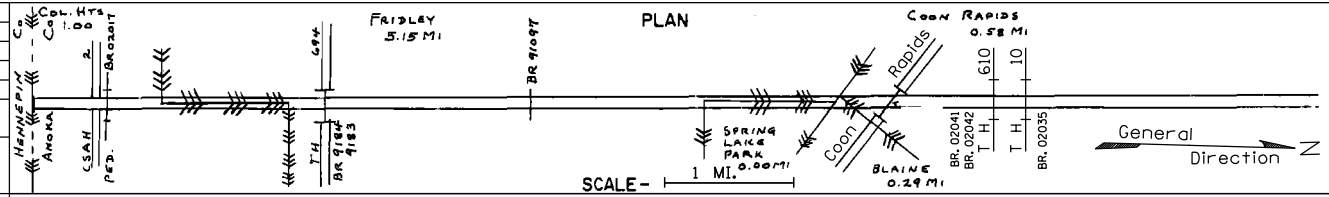
PREPARED BY  
BUREAU OF POLICY & PLANNING  
IN COOPERATION WITH  
U.S. DEPARTMENT OF TRANSPORTATION - FEDERAL HIGHWAY ADMINISTRATION

STATE OF MINNESOTA  
DEPARTMENT OF TRANSPORTATION  
CONSTRUCTION PROJECT LOG RECORD


CONTROL SECTION 0205  
TRUNK HIGHWAY 47  
COUNTY Anoka  
DISTRICT Metro

LIMITS: So. Co. Line (So. Corp. Lim. Col. Hts.) to E. Jct. of new TH. 10

Ref. Pt. 005+00.370 - 013+00.049



YEAR BUILT	PROJECT No	DESCRIPTION				
		TYPE	WIDTH	THICKNESS	REMARKS	
C	1999	0214-11	Grading	56'		
			Surfacing	36'	9"	Spec. 2361, 2341, 2331
			Agg. Base	48'	6"	Class 5
M	2004	0205-85	Milling	24'	4"	Spec. 2360
			Bit. Overlay	24'	4"	
C	2006	0205-81	Grading			agg. shldr's cl.2 thru lanes
			Bit. Mill & Ovl'y	12'	2"	SB
			Bit. Surfacing TL's	var.	6"	6" agg. base cl.5 NB
C	2006	0205-89	Grading			agg. shldr's cl.1
			Bit. Surfacing TL's	12'	5.5"	6" agg. base cl.6 SB NB
S	2009	0205-84	Bit. Mill & Overlay thru l.	var.	4"-6"	
			Bit. Overlay TL's	12'	2"	Spec. 2360
			agg. shldr's	10'	6"	3' agg. base cl.5
C	2018	0205-100	Bit. Mill & Ovl'y	var.	3"	Spec. 2360
			Stabilized Full Dep. Reclam.	var.	6"	
			Mill & Bit. agg. shldr's	10'	4"	



YEARS FROM TO		TOTAL MILES	UNINCORPORATED RDWY. MI. BR. MI.		INCORPORATED RDWY. MI. BR. MI.		RURAL RDWY. MI. BR. MI.		URBAN RDWY. MI. BR. MI.	

REMARKS: