






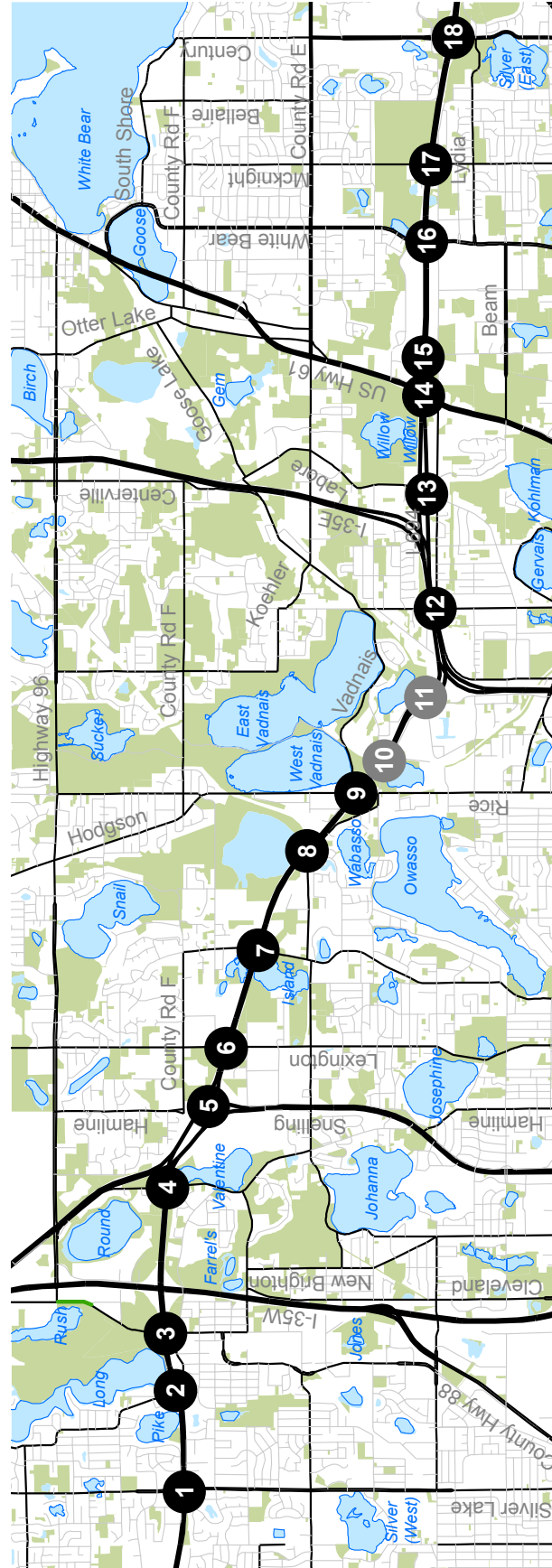


Figure 1: Study Area

-  Existing I-694 Bike/Ped Crossing
-  Potential I-694 Bike/Ped Crossing
-  City Street
-  County Road
-  Interstate or State Highway
-  Lake
-  Park, Recreational, or Preserve

List of Crossings

- 1** Silver Lake Road (CSAH 44)
- 2** Long Lake Road (CSAH 45)
- 3** Old Highway 8 (CSAH 77)
- 4** Old Highway 10/Old Snelling (CSAH 76)
- 5** TH 51
- 6** Lexington Avenue (CSAH 51)
- 7** Victoria Street (CSAH 52)
- 8** Grass Lake Trail
- 9** Rice Street (CSAH 49)
- 10** Trout Brook Regional Trail North
- 11** St. Anthony Railroad Spur
- 12** Edgerton Street (CSAH 58)
- 13** Labore Road (County 108)
- 14** TH 61
- 15** Bruce Vento Trail
- 16** White Bear Avenue (CSAH 65)
- 17** McKnight Road (CSAH 68)
- 18** TH 120



Data: State of Minnesota, Metropolitan Council, Ramsey County