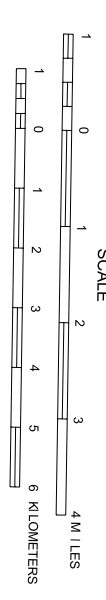



# GENERAL HIGHWAY MAP MORRISON COUNTY MINNESOTA

PREPARED BY THE  
MINNESOTA DEPARTMENT OF TRANSPORTATION  
PROGRAM SUPPORT GROUP  
IN COOPERATION WITH  
U.S. DEPARTMENT OF TRANSPORTATION  
FEDERAL HIGHWAY ADMINISTRATION

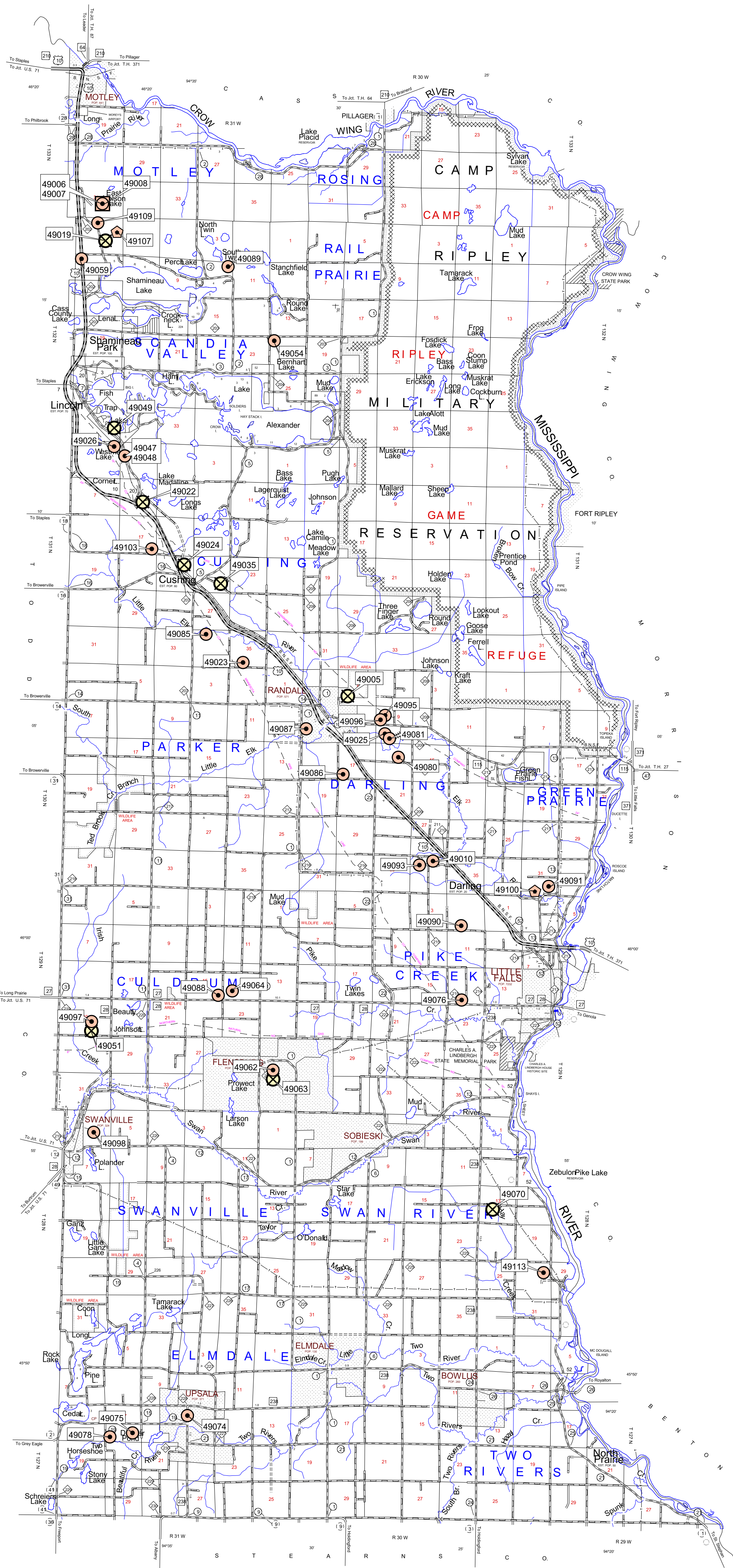


2000  
BASIC DATA - 1977



## LEGEND

ROAD AND ROADWAY FEATURES	NAVIGATION
Interstate Highway	International Waterway
State Highway	State Waterway
County Road	County Waterway
Local Road	Local Waterway
Gravel Pit - Active	Gravel Pit - Inactive
Mn/DOT - Active	Mn/DOT - Inactive
Commercial Aggregate	Rock Quarry
Gravel Pit - Active	Gravel Pit - Inactive
Mn/DOT - Active	Mn/DOT - Inactive
Commercial Aggregate	Rock Quarry
Gravel Pit - Active	Gravel Pit - Inactive
Mn/DOT - Active	Mn/DOT - Inactive
Commercial Aggregate	Rock Quarry



### Aggregate Source Legend

- Gravel Pit - Active
- ◻ Gravel Pit - Inactive
- ◻ Mn/DOT - Active
- ◻ Mn/DOT - Inactive
- ◻ Commercial Aggregate
- ◻ Rock Quarry

Source: Aggregate Unit  
of Minnesota & Road Research  
Minnesota Dept. of Transportation

8/19/2003

GENERAL HIGHWAY MAP  
MORRISON COUNTY  
MINNESOTA

