
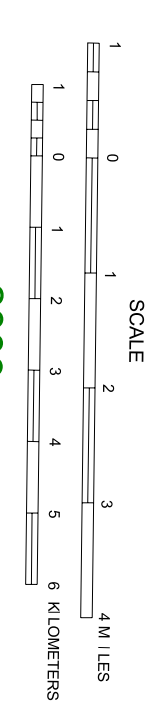


GENERAL HIGHWAY MAP KANDIYOHI COUNTY MINNESOTA

PREPARED BY THE
MINNESOTA DEPARTMENT OF TRANSPORTATION
TECHNICAL SERVICES DIVISION
IN COOPERATION WITH
U.S. DEPARTMENT OF TRANSPORTATION
FEDERAL HIGHWAY ADMINISTRATION



LEGEND

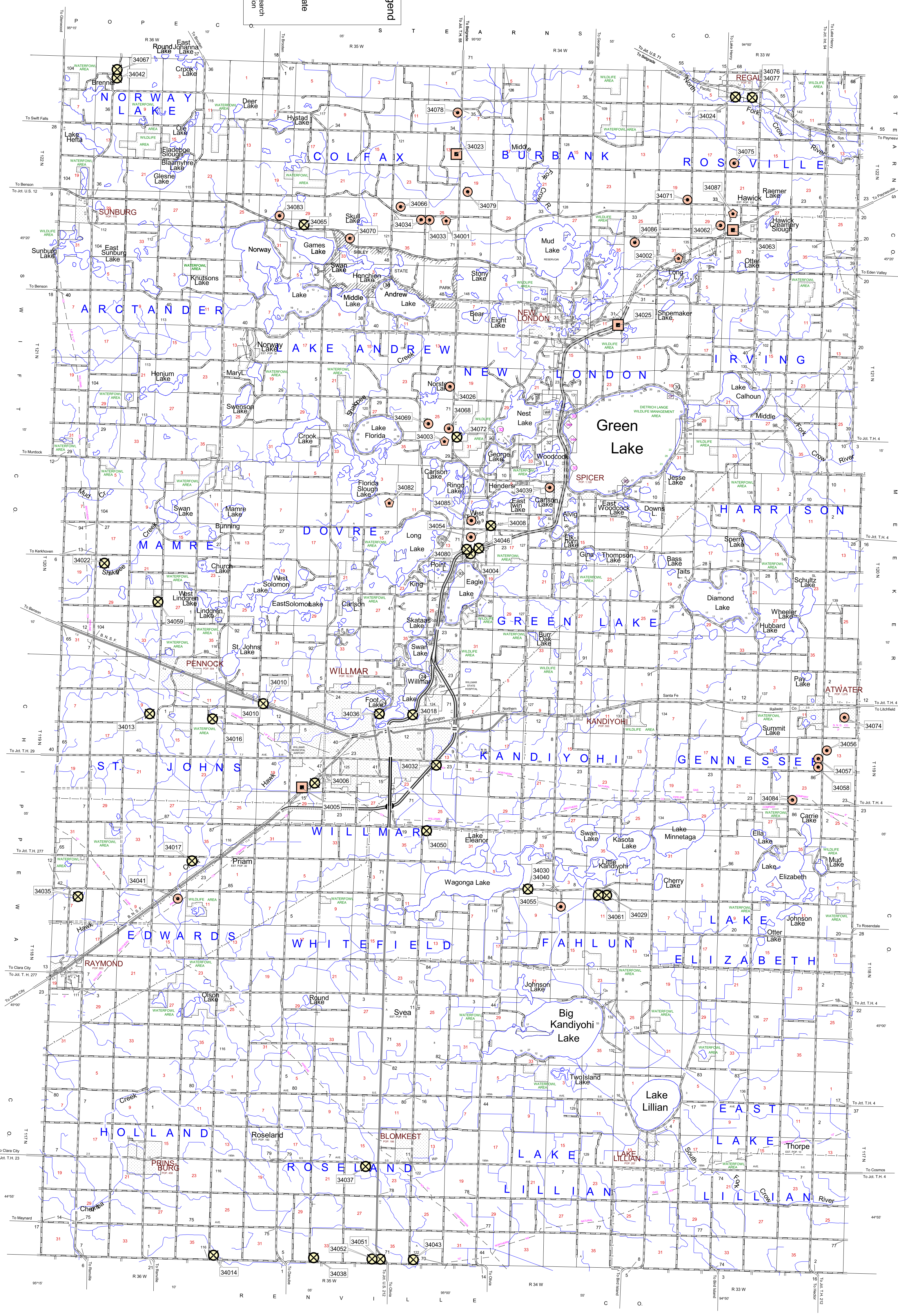
	INTERSTATE HIGHWAYS
	STATE HIGHWAYS
	COUNTY ROADS
	LOCAL ROADS
	ROADWAY FEATURES
	NAVIGATION
	CONSERVATION
	RECREATION
	FARM AND OVERLAND UNITS
	INDUSTRIAL
	COMMERCIAL
	CITY CENTERS
	MISCELLANEOUS MAP FEATURES
	DRAINAGE
	PUBLIC SERVICE FACILITIES
	STRUCTURES
	AIRWAYS
	RAILROADS
	WATERWAYS

Aggregate Source Legend

	Gravel Pit - Active
	Gravel Pit - Inactive
	Mn/DOT - Active
	Mn/DOT - Inactive
	Commercial Aggregate
	Rock Quarry

Source: Aggregate Unit
Office of Materials & Road Research
Minnesota Dept. of Transportation

12/01/03



*NOTE: ALL FEATURES EXCEPT TOWNSHIP BOUNDARIES AND COUNTY LINE COORDINATES ARE UNOFFICIAL AND COUNTY RECORDS SHOULD BE REFERRED TO FOR THE OFFICIAL RECORD.

