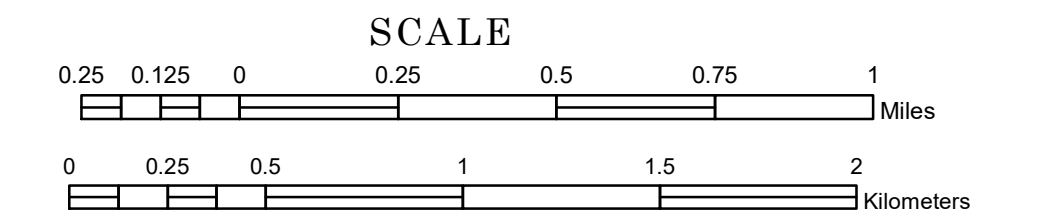


TOWNSHIP OF WOODLAND


PREPARED BY THE
MINNESOTA DEPARTMENT OF TRANSPORTATION
OFFICE OF TRANSPORTATION SYSTEM MANAGEMENT

IN COOPERATION WITH
U.S. DEPARTMENT OF TRANSPORTATION
FEDERAL HIGHWAY ADMINISTRATION



2024

Projection:
Transverse Mercator
NAD 1986
UTM Zone 15

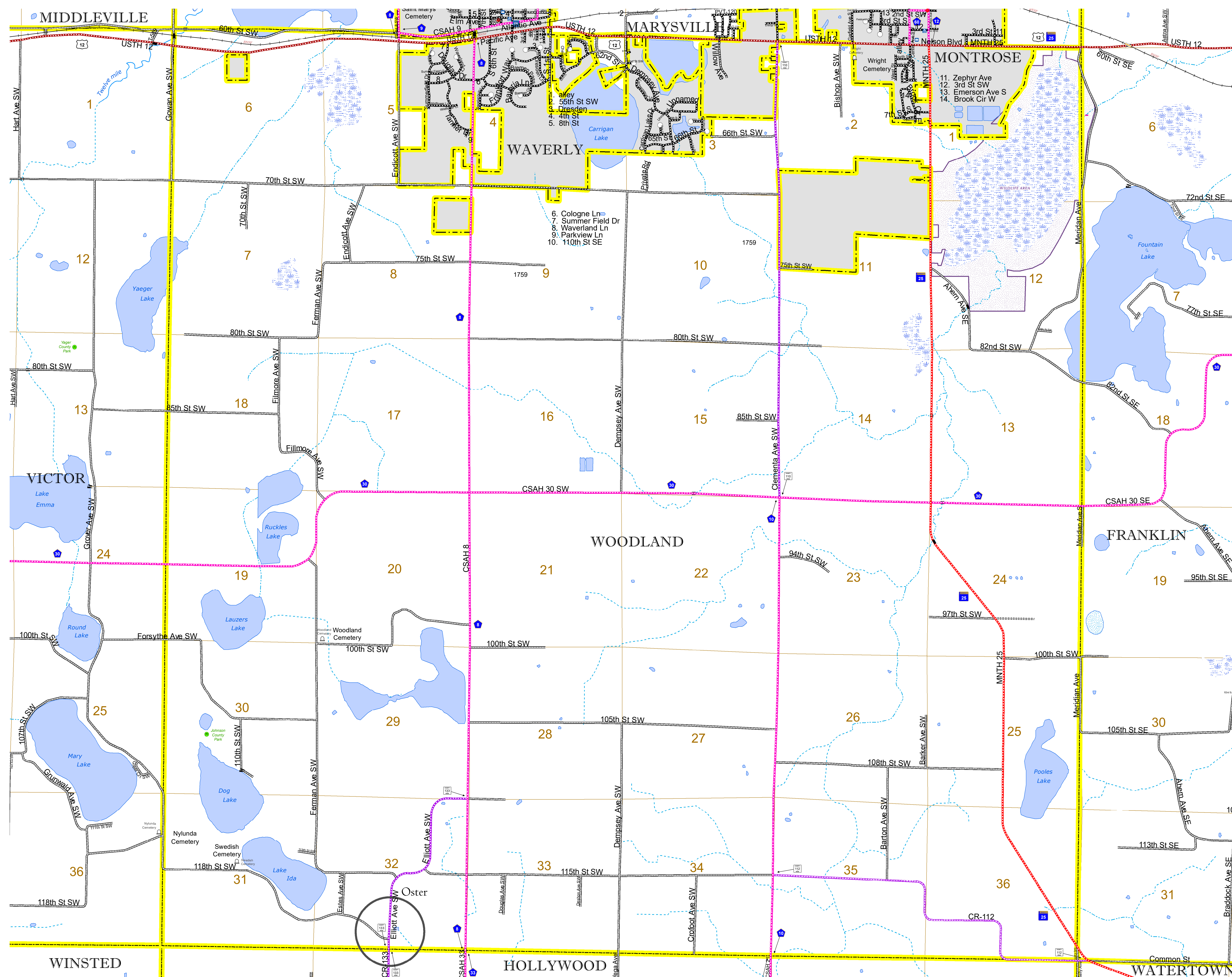


North American Datum
of 1986

ROAD AND ROADWAY FEATURES		BOUNDARY FEATURES	
INTERSTATE		CONCRETE	
US HIGHWAY		BITUMINOUS	
MN HIGHWAY		GRAVEL	
COUNTY STATE AID HIGHWAY		DIRT/UNIMPROVED	
COUNTY ROAD		OTHER	
TOWNSHIP ROAD		UNKNOWN	
UNORGANIZED TERRITORY ROAD		RAMP OR CONNECTOR	
OTHER ROADS		INTERSTATE EXIT	
Municipal		Great River Road	
Private		RAILROAD AND RAILWAY FEATURES	
National Monument		COMMERCIAL AIRPORT	
State Forest		GENERAL AIRPORT	
State Game		AIRSTRIP	
National Park		SEAPLANE	
National Wildlife		AIRPORT RUNWAY	
State Park		AVIATION FEATURES	
Present		TRIAL LAND	
ABANDONED		STATE OF MINNESOTA	
RAILROAD AND RAILWAY FEATURES		COUNTY	
EMPIRE BUILDER STATION (AMTRAK)		MUNICIPALITY	
NORTHSTAR STATION (COMPUTER)		UNORGANIZED TERRITORY	
LIGHT RAIL		FEDERAL ADJUSTED URBAN AREA (2014)	
BLUE LINE		CIVIL TOWNSHIP	
GREEN LINE		CONGRESSIONAL TOWNSHIP	
INFRASTRUCTURE FEATURES		UNINCORPORATED COMMUNITY	
LONG BRIDGE (200' OR GREATER SPAN)		CITY CENTERS	
MAJOR BRIDGE (25' TO 200' SPAN)		STATE CAPITAL	
MINOR BRIDGE (5' TO 25' SPAN)		COUNTY SEAT	
DAM		CITY CENTER	
LOCK AND DAM		UNINCORPORATED COMMUNITY	
PUBLIC SERVICE FEATURES		MNDOT OFFICE	
STATE CAPITAL		MNDOT TRUCK STATION	
COUNTY SEAT		HIGHWAY PATROL DISTRICT OFFICE	
CITY CENTER		STATE TRAVEL INFORMATION CENTER	
UNINCORPORATED COMMUNITY		REST AREA (FULL SERVICE)	
MILITARY		REST AREA (VAULT TOILET)	
VOYAGEURS NATIONAL PARK		WAYSIDE (VAULT OR PIT TOILET)	
BOUNDARY NATURAL PARK		PARK AND RIDE LOT	
STATE PARK		PORT OF ENTRY	
REGIONAL PARK		PUBLIC ACCESS POINT	
NATIONAL FOREST		MN STATE COLLEGE AND UNIVERSITY SYSTEM (MNSCU)	
NATIONAL AND STATE FOREST		UNIVERSITY OF MN SYSTEM	
STATE FOREST		FARMSHOULDS	
NATIONAL TRAIL		CULTURAL FEATURES	
WILDLIFE REFUGUE AREA		STATE HISTORICAL MARKER	
WILDLIFE MANAGEMENT AREA		HISTORIC DISTRICT	
HYDROLOGIC FEATURES		HISTORIC SITE	
RIVER OR STREAM (PERENNIAL)		MONUMENT	
LAKE, POND OR RESERVOIR		REGIONAL WATERSHED	
STREAM (INTERMITTENT)			
DRAINAGE DITCH			
WETLAND			
ISLAND OR LAND			



Population (U.S. Census 2010): 1082



To request information from this document in an alternative format, call 651-366-4718 or 1-800-657-3774 (Greater Minnesota); 711 or 1-800-627-3529 (Minnesota Relay). You may also send an e-mail to ADArequest.dot@state.mn.us. (Please request at least one week in advance.)