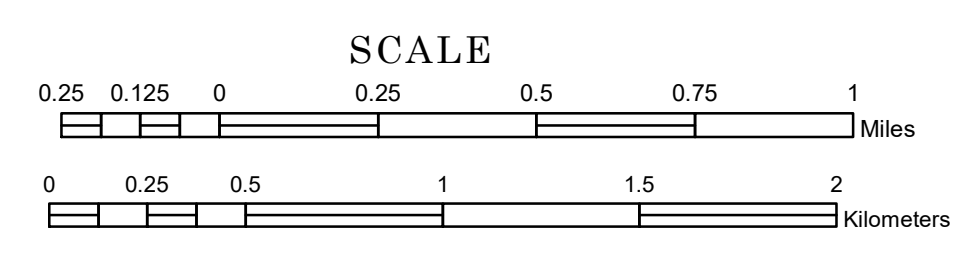


# TOWNSHIP OF CROKE

PREPARED BY THE  
MINNESOTA DEPARTMENT OF TRANSPORTATION  
OFFICE OF TRANSPORTATION SYSTEM MANAGEMENT


IN COOPERATION WITH  
U.S. DEPARTMENT OF TRANSPORTATION  
FEDERAL HIGHWAY ADMINISTRATION



1 in = 1,600 ft

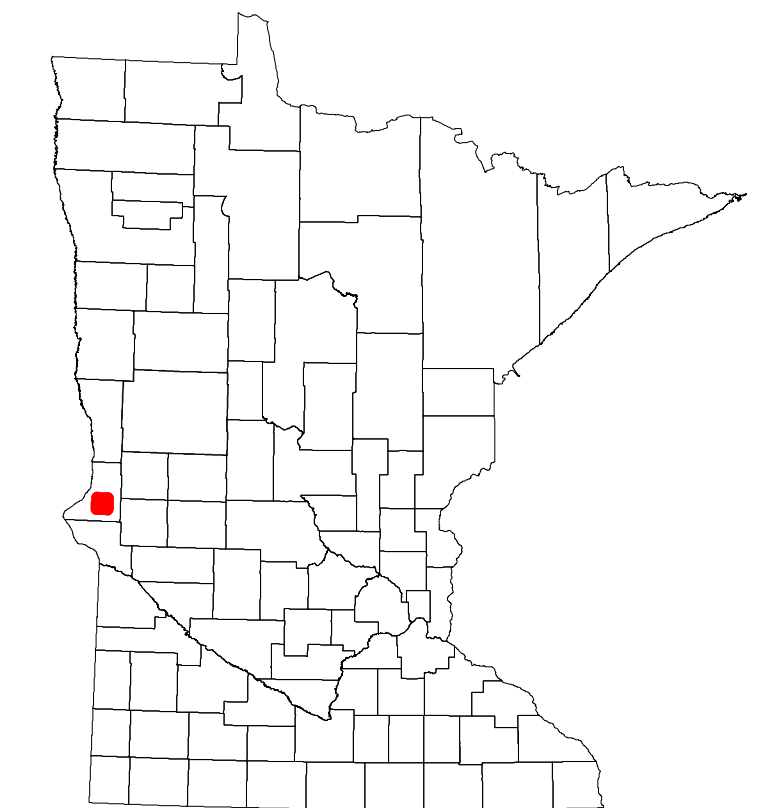
2024

Projection:  
Transverse Mercator  
NAD 1986  
UTM Zone 15



North American Datum  
of 1986

ROAD AND ROADWAY FEATURES		AVIATION FEATURES	
INTERSTATE	CONCRETE	COMMERCIAL AIRPORT	GENERAL AIRPORT
US HIGHWAY	BITUMINOUS	AIRSTRIP	SEAPLANE
MN HIGHWAY	GRAVEL	AIRPORT RUNWAY	
COUNTY STATE AID HIGHWAY	DIRT/UNIMPROVED		
COUNTY ROAD	OTHER		
TOWNSHIP ROAD	UNKNOWN		
UNORGANIZED TERRITORY ROAD			
OTHER ROADS			
Municipal	Private	National Monument	State Forest
Nature Service	National Park	National Wildlife	State Game
Museum	National Forest	State Park	Present
RAILROAD AND RAILWAY FEATURES		BOUNDARY FEATURES	
EMPIRE BUILDER STATION (AMTRAK)	TRAIL	TRIBAL LAND	STATE OF MINNESOTA
NORTHSTAR STATION (COMPUTER)	RAILROAD	COUNTY	MUNICIPALITY
LIGHT RAIL	RAILROAD	UNORGANIZED TERRITORY	FEDERAL ADJUSTED URBAN AREA (2014)
BLUE LINE	RAILROAD	CIVIL TOWNSHIP	CONGRESSIONAL TOWNSHIP
GREEN LINE	RAILROAD	SECTION	MILITARY
INFRASTRUCTURE FEATURES		PUBLIC SERVICE FEATURES	
LONG BRIDGE (200' or Greater Span)	STATE CAPITAL	COUNTY SEAT	CITY CENTER
MAJOR BRIDGE (20' to 200' Span)	MINNDOT OFFICE	MINNDOT TRUCK STATION	HIGHWAY PATROL DISTRICT OFFICE
MINOR BRIDGE (5' to 20' Span)	STATE TRAVEL INFORMATION CENTER	REST AREA (Full Service)	REST AREA (Vault Toilet)
DAM	WAYSIDE (Vault or Pit Toilet)	PARK AND RIDE LOT	PORT OF ENTRY
LOCK AND DAM	PUBLIC ACCESS POINT	MN STATE COLLEGE AND UNIVERSITY SYSTEM (MNSCU)	UNIVERSITY OF MN SYSTEM
	FARMS		
CITY CENTERS		CULTURAL FEATURES	
STATE CAPITAL	COUNTY SEAT	CITY CENTER	UNINCORPORATED COMMUNITY
PUBLIC SERVICE FEATURES		HYDROLOGIC FEATURES	
MINNDOT OFFICE	HIGHWAY PATROL DISTRICT OFFICE	STATE TRAVEL INFORMATION CENTER	REST AREA (Full Service)
REST AREA (Vault Toilet)	WAYSIDE (Vault or Pit Toilet)	PARK AND RIDE LOT	PORT OF ENTRY
PUBLIC ACCESS POINT	MN STATE COLLEGE AND UNIVERSITY SYSTEM (MNSCU)	UNIVERSITY OF MN SYSTEM	FARMS
CULTURAL FEATURES		HYDROLOGIC FEATURES	
STATE HISTORICAL MARKER	HISTORIC DISTRICT	HISTORIC SITE	MONUMENT
WETLAND	ISLAND OR LAND	REGIONAL WATERSHED	



Population (U.S. Census 2010): 75

To request information from this document in an alternative format, call 651-366-4718 or 1-800-657-3774 (Greater Minnesota); 711 or 1-800-627-3529 (Minnesota Relay). You may also send an e-mail to ADRequest.dot@state.mn.us. (Please request at least one week in advance.)