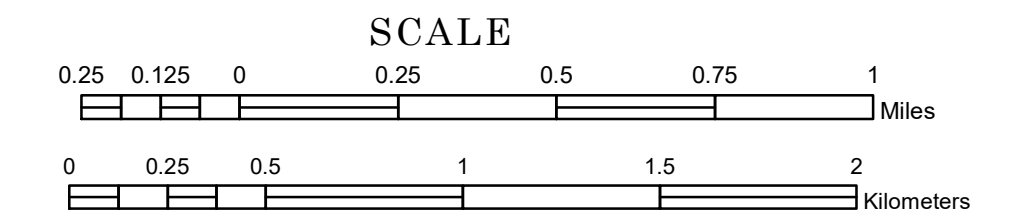



TOWNSHIP OF SAINT JOSEPH

PREPARED BY THE
MINNESOTA DEPARTMENT OF TRANSPORTATION
OFFICE OF TRANSPORTATION SYSTEM MANAGEMENT

IN COOPERATION WITH
U.S. DEPARTMENT OF TRANSPORTATION
FEDERAL HIGHWAY ADMINISTRATION



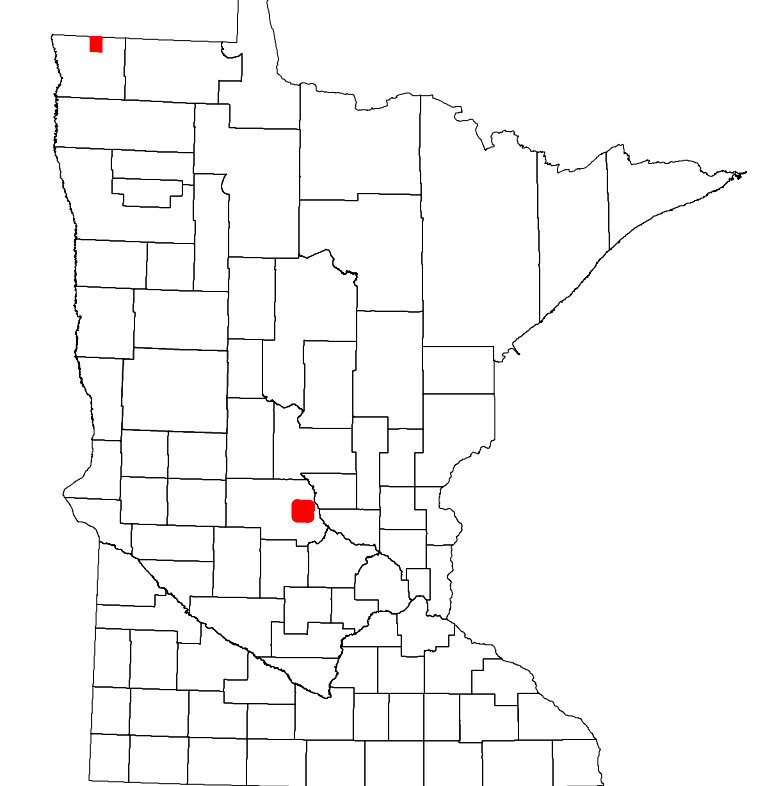
1 in = 1,600 ft
2024



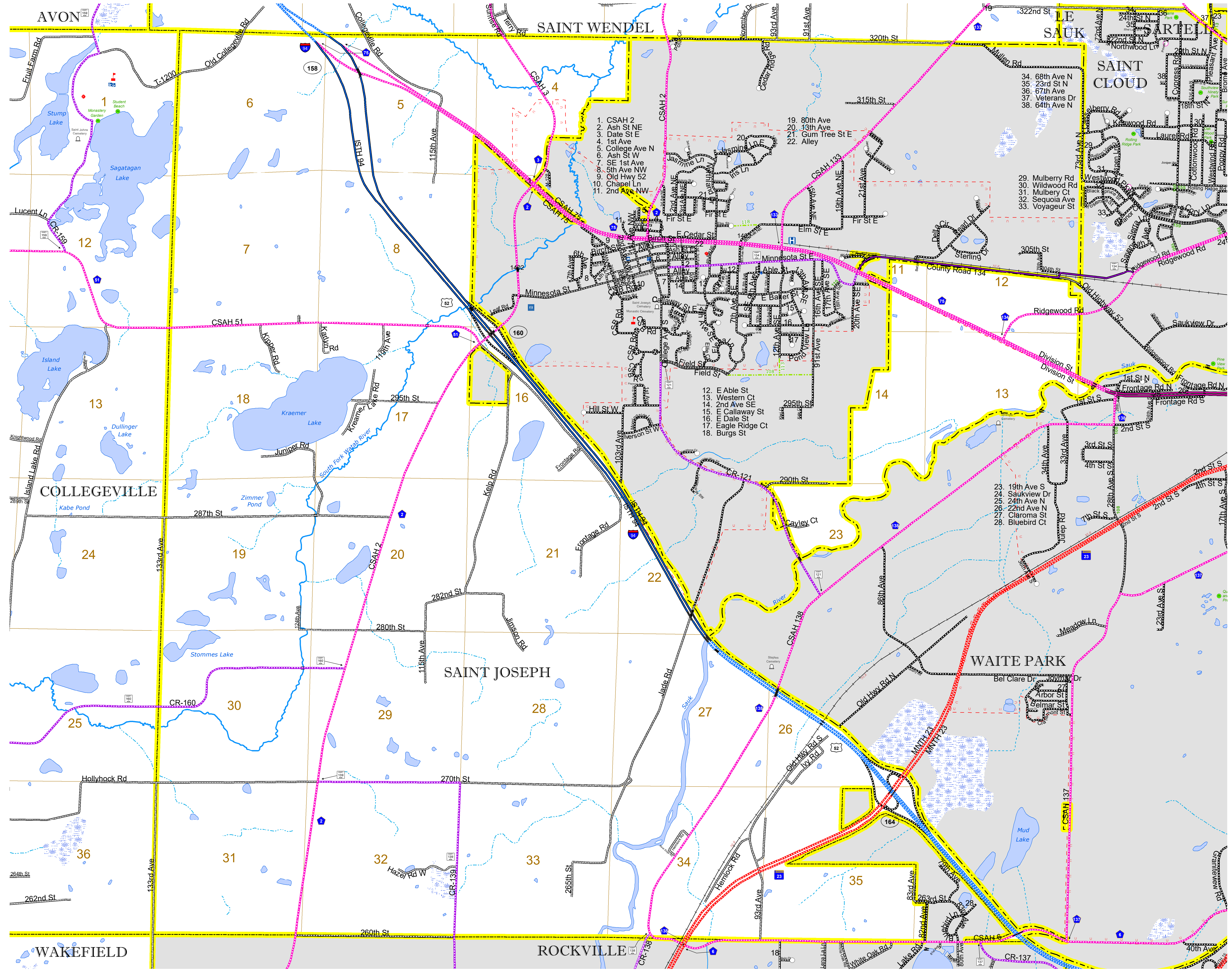
Projection:
Transverse Mercator
NAD 1986
UTM Zone 15

North American Datum
of 1986

ROAD AND ROADWAY FEATURES					
INTERSTATE	CONCRETE				
US HIGHWAY	BITUMINOUS				
MN HIGHWAY	GRAVEL				
COUNTY STATE AID HIGHWAY	DIRT/UNIMPROVED				
COUNTY ROAD	OTHER				
TOWNSHIP ROAD	UNKNOWN				
UNORGANIZED TERRITORY ROAD					
OTHER ROADS	RAMP OR CONNECTOR				
Municipal	Private	National Monument	State Forest	Interstate Exit	Aviation Features
Nature Service	National Park	National Wildlife	State Game	Great River Road	Commercial Airport
Muslim	Present				General Airport
RAILROAD AND RAILWAY FEATURES		BOUNDARY FEATURES		PUBLIC SERVICE FEATURES	
Empire Builder Station (Amtrak)	Northstar Station (Commuter)	Light Rail	Blue Line	Green Line	Long Bridge (200' to Greater Span)
Major Bridge (20' to 300' Span)	Minor Bridge (5' to 20' Span)	Dam	Lock and Dam	State Capital	County Seat
City Center	Unincorporated Community	MNDOT Office	MNDOT Truck Station	Highway Patrol District Office	State Travel Information Center
Rest Area (Full Service)	Rest Area (Vault Toilet)	Waystop (Vault or P/T Toilet)	Park and Ride Lot	Port of Entry	Public Access Point
MN State College and University System (MNSCU)	University of MN System	Fairgrounds	State Historical Marker	Historic District	Historic Site
Monument					



Population (U.S. Census 2010): 1924



To request information from this document in an alternative format, call 651-366-4718 or 1-800-657-3774 (Greater Minnesota); 711 or 1-800-627-3529 (Minnesota Relay). You may also send an e-mail to ADRequest.dot@state.mn.us. (Please request at least one week in advance.)