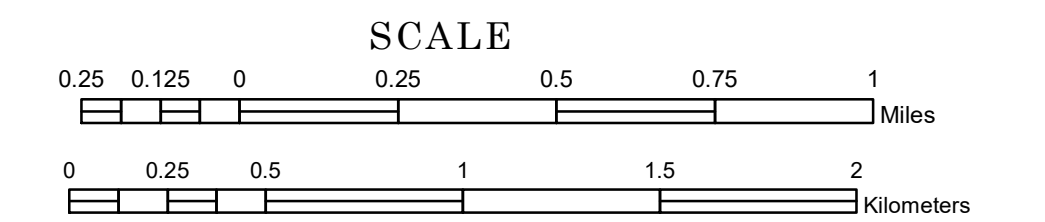



TOWNSHIP OF BELLE PLAINE

PREPARED BY THE
MINNESOTA DEPARTMENT OF TRANSPORTATION
OFFICE OF TRANSPORTATION SYSTEM MANAGEMENT

IN COOPERATION WITH
U.S. DEPARTMENT OF TRANSPORTATION
FEDERAL HIGHWAY ADMINISTRATION

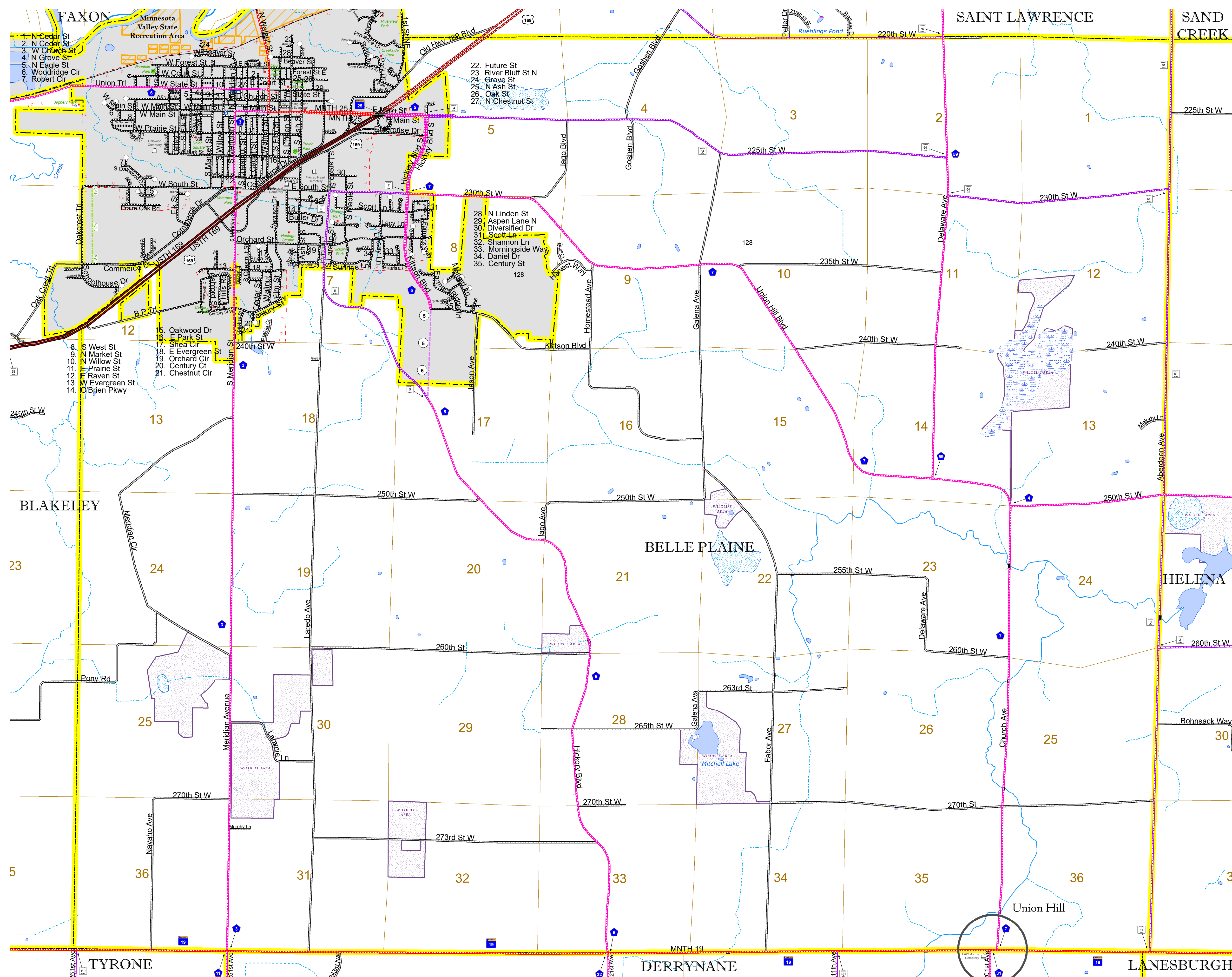


2024

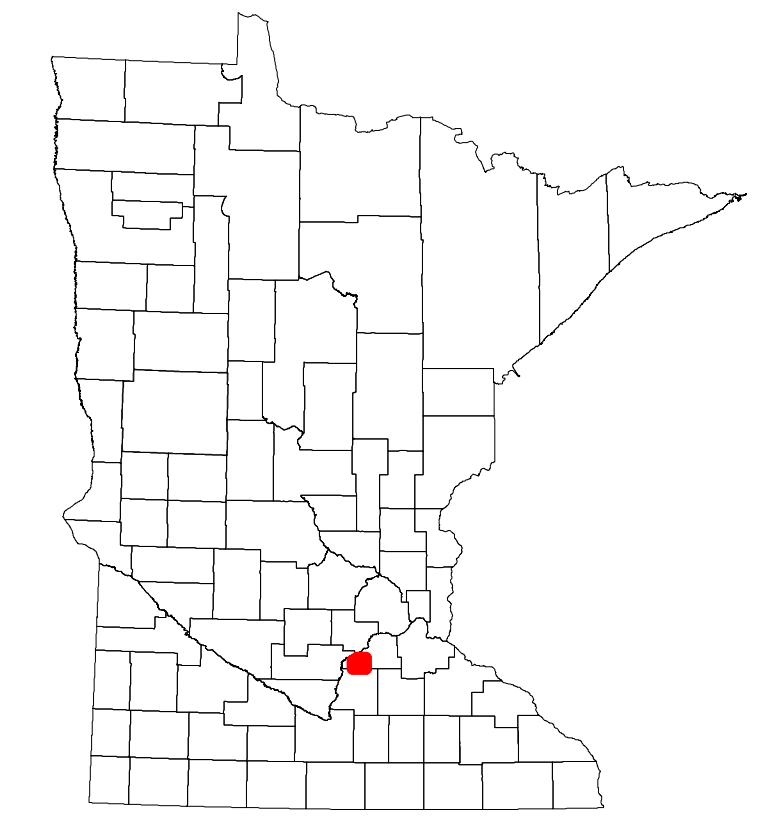


Projection:
Transverse Mercator
NAD 1986
UTM Zone 15

North American Datum
of 1986



ROAD AND ROADWAY FEATURES	BOUNDARY FEATURES
INTERSTATE	TRIBAL LAND
US HIGHWAY	STATE OF MINNESOTA
MN HIGHWAY	COUNTY
COUNTY STATE AID HIGHWAY	MUNICIPALITY
COUNTY ROAD	UNINCORPORATED TERRITORY
TOWNSHIP ROAD	FEDERAL ADJUSTED URBAN AREA (2014)
UNORGANIZED TERRITORY ROAD	CIVIL TOWNSHIP
OTHER ROADS	CONGRESSIONAL TOWNSHIP
Municipal	SECTION
Private	MILITARY
National Monument	VOYAGEURS NATIONAL PARK
State Forest	BOUNDARY WATERS CANOE AREA WILDERNESS
Nature Service	STATE PARK
National Park	REGIONAL PARK
National Wildlife	NATIONAL FOREST
State Game	NATIONAL AND STATE FOREST
State Park	STATE FOREST
Present	NATIONAL TRAIL
	WILDLIFE REFUGE AREA
	WILDLIFE MANAGEMENT AREA
	HYDROLOGIC FEATURES
	RIVER OR STREAM (PERENNIAL)
	LAKE, POND OR RESERVOIR
	STREAM (INTERMITTENT)
	DRAINAGE DITCH
	WETLAND
	ISLAND OR LAND
	REGIONAL WATERSHED



Population (U.S. Census 2010): 878

To request information from this document in an alternative format, call 651-366-4718 or 1-800-657-3774 (Greater Minnesota); 711 or 1-800-627-3529 (Minnesota Relay). You may also send an e-mail to ADARquest.dot@state.mn.us. (Please request at least one week in advance.)