
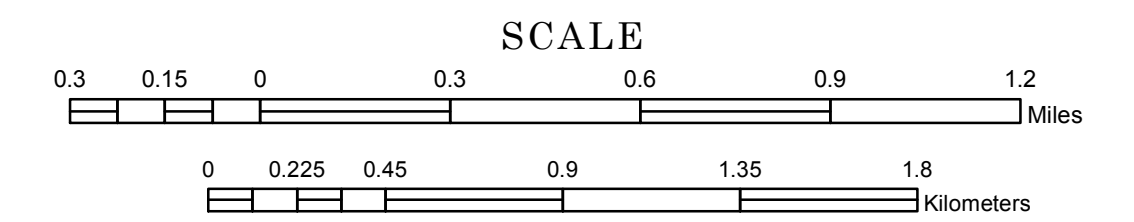


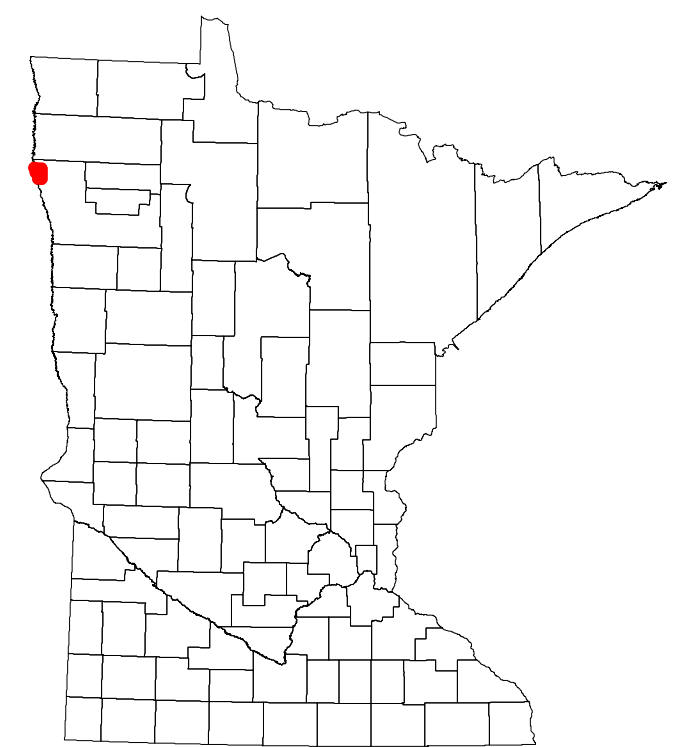
TOWNSHIP OF ESTHER

PREPARED BY THE
MINNESOTA DEPARTMENT OF TRANSPORTATION
OFFICE OF TRANSPORTATION SYSTEM MANAGEMENT

IN COOPERATION WITH
U.S. DEPARTMENT OF TRANSPORTATION
FEDERAL HIGHWAY ADMINISTRATION



ROAD AND ROADWAY FEATURES		PUBLIC SERVICE FEATURES	
INTERSTATE	[Symbol]	MNDOT OFFICE	[Symbol]
UNITED STATES HIGHWAY	[Symbol]	MNDOT TRUCK STATION	[Symbol]
MINNESOTA TRUNK HIGHWAY	[Symbol]	HIGHWAY PATROL DISTRICT OFFICE	[Symbol]
COUNTY STATE AID HIGHWAY	[Symbol]	STATE TRAVEL INFORMATION CENTER	[Symbol]
COUNTY ROAD	[Symbol]	REST AREA (Full Service)	[Symbol]
MUNICIPAL STATE AID STREET	[Symbol]	REST AREA (Quick Turn)	[Symbol]
MUNICIPAL STREET	[Symbol]	WAYSIDE (Walk or Pri. Tol.)	[Symbol]
TOWNSHIP ROAD	[Symbol]	PUBLIC ACCESS POINT	[Symbol]
PRIVATE STREET/ROAD	[Symbol]	LOCAL PARK	[Symbol]
UNORGANIZED TERRITORY ROAD	[Symbol]	FAIRGROUNDS	[Symbol]
INDIAN SERVICE ROAD	[Symbol]	PORT OF ENTRY	[Symbol]
RAMP OR CONNECTOR	[Symbol]	PARK AND RIDE LOT	[Symbol]
INTERSTATE EXIT	[Symbol]	PUBLIC UNIVERSITY OR COLLEGE	[Symbol]
GREAT RIVER ROAD	[Symbol]	TOWN HALL	[Symbol]
OTHER ROADS	[Symbol]	ARMORY	[Symbol]
National Park	[Symbol]	STATE HISTORICAL MARKER	[Symbol]
Archer	[Symbol]	HISTORIC SITE	[Symbol]
Other Forest	[Symbol]	MONUMENT	[Symbol]
Other Forest	[Symbol]	TRIBAL LAND	[Symbol]
Other Forest	[Symbol]	COUNTY	[Symbol]
Other Forest	[Symbol]	MUNICIPALITY	[Symbol]
Other Forest	[Symbol]	ADJACENT MUNICIPALITY	[Symbol]
Other Forest	[Symbol]	FEDERAL ADJUSTED URBAN AREA (2014)	[Symbol]
Other Forest	[Symbol]	MILITARY	[Symbol]
Other Forest	[Symbol]	VOYAGEURS NATIONAL PARK	[Symbol]
Other Forest	[Symbol]	BOUNDARY WATERS CANOE AREA WILDERNESS	[Symbol]
Other Forest	[Symbol]	STATE PARK	[Symbol]
Other Forest	[Symbol]	REGIONAL PARK	[Symbol]
Other Forest	[Symbol]	NATIONAL FOREST	[Symbol]
Other Forest	[Symbol]	NATIONAL AND STATE FOREST	[Symbol]
Other Forest	[Symbol]	STATE FOREST	[Symbol]
Other Forest	[Symbol]	NATIONAL TRAIL	[Symbol]
Other Forest	[Symbol]	WILDLIFE REFUGE AREA	[Symbol]
Other Forest	[Symbol]	WILDLIFE MANAGEMENT AREA	[Symbol]
Other Forest	[Symbol]	HYDROLOGIC FEATURES	[Symbol]
Other Forest	[Symbol]	RIVER OR STREAM (Perennial)	[Symbol]
Other Forest	[Symbol]	LAKE, POND OR RESERVOIR	[Symbol]
Other Forest	[Symbol]	STREAM (Intermittent)	[Symbol]
Other Forest	[Symbol]	DRAINAGE DITCH	[Symbol]
Other Forest	[Symbol]	WETLAND	[Symbol]
Other Forest	[Symbol]	ISLAND OR LAND	[Symbol]
Other Forest	[Symbol]	REGIONAL WATERSHED	[Symbol]



Population (U.S. Census 2010): 165

To request information from this document in an alternative format, call 651-366-4718 or 1-800-657-3774 (Greater Minnesota); 711 or 1-800-627-3529 (Minnesota Relay). You may also send an e-mail to ADarequest.dot@state.mn.us. (Please request at least one week in advance.)