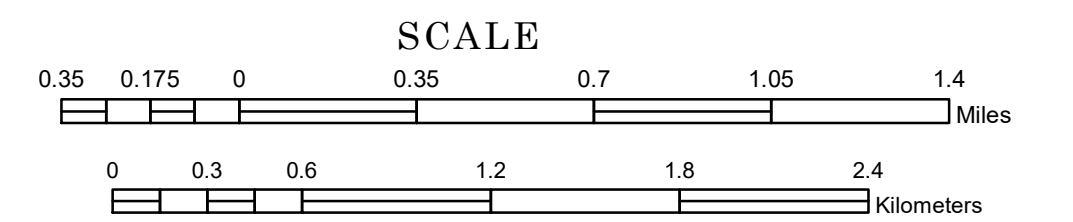


TOWNSHIP OF RIDGELY


PREPARED BY THE
MINNESOTA DEPARTMENT OF TRANSPORTATION
OFFICE OF TRANSPORTATION SYSTEM MANAGEMENT

IN COOPERATION WITH
U.S. DEPARTMENT OF TRANSPORTATION
FEDERAL HIGHWAY ADMINISTRATION



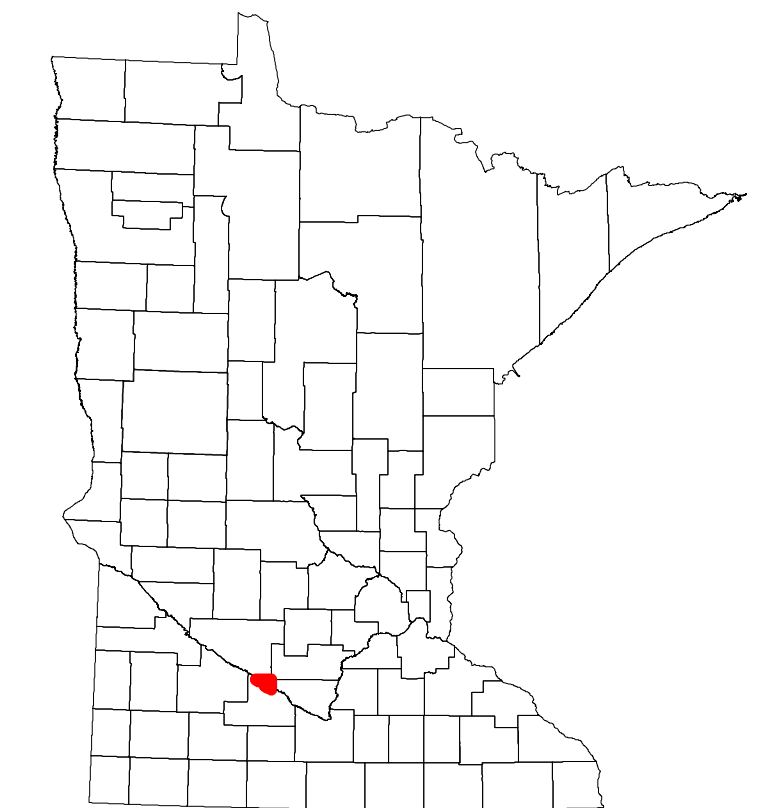
1 in = 2,000 ft
2024

Projection:
Transverse Mercator
NAD 1986
UTM Zone 15

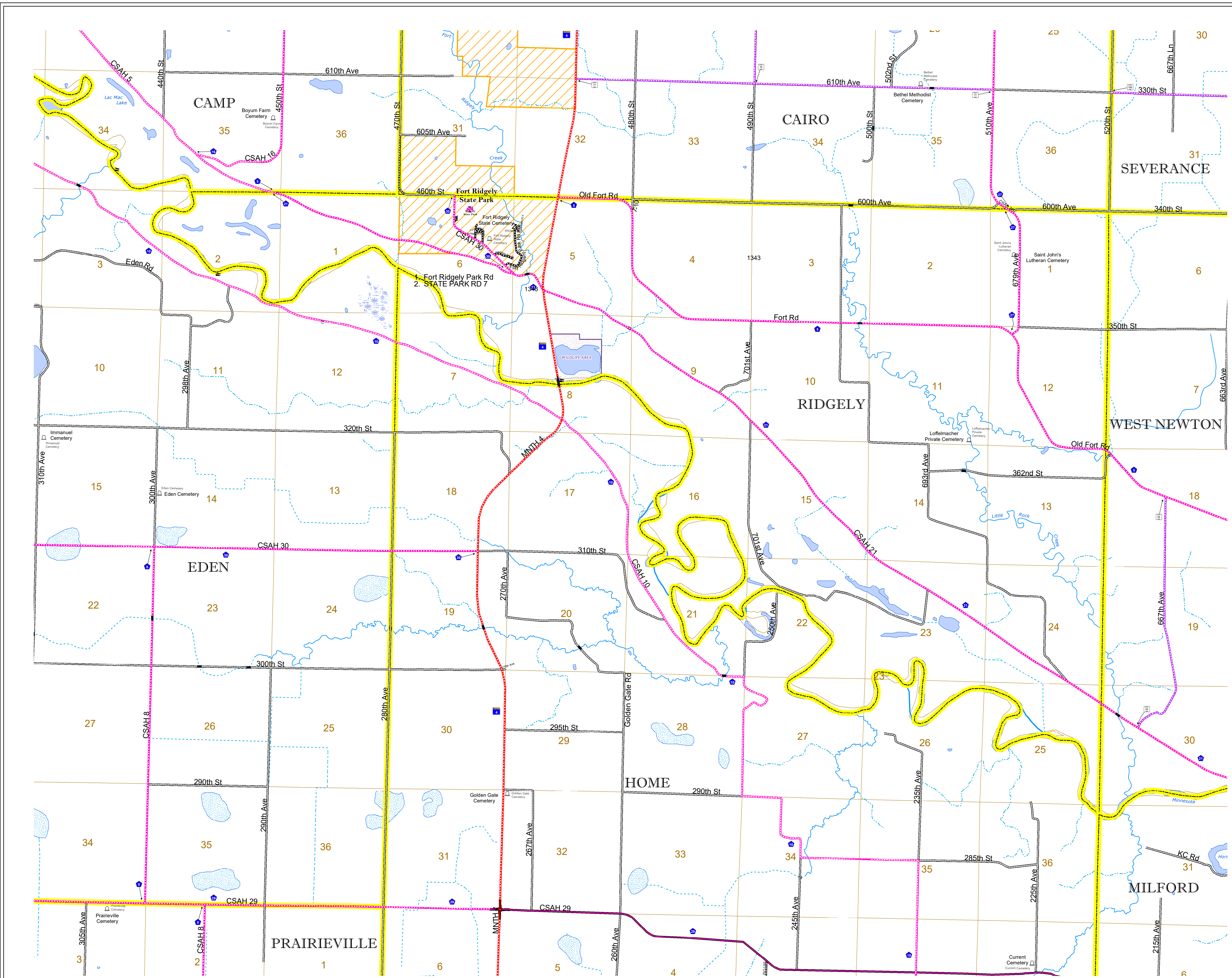


North American Datum
of 1986

| ROAD AND ROADWAY FEATURES | | RAILROAD AND RAILWAY FEATURES | | AVIATION FEATURES | |
|------------------------------------|------------------------|------------------------------------|---------------------------------|--|--------------------------|
| INTERSTATE | CONCRETE | EMPIRE BUILDER STATION (AMTRAK) | COMMERCIAL AIRPORT | GENERAL AIRPORT | |
| US HIGHWAY | BITUMINOUS | NORTHSTAR STATION (COMMUTER) | AIRSTRIP | AIRSTRIP | |
| MN HIGHWAY | GRAVEL | LIGHT RAIL | SEAPLANE | SEAPLANE | |
| COUNTY STATE AID HIGHWAY | DIRT/UNIMPROVED | BLUE LINE | AIRPORT RUNWAY | AIRPORT RUNWAY | |
| COUNTY ROAD | OTHER | GREEN LINE | | | |
| TOWNSHIP ROAD | UNKNOWN | | | | |
| UNORGANIZED TERRITORY ROAD | | | | | |
| OTHER ROADS | | | | | |
| Municipal | RAMP OR CONNECTOR | | | | |
| Private | INTERSTATE EXIT | | | | |
| National Monument | GREAT RIVER ROAD | | | | |
| State Forest | | | | | |
| National Wildlife Refuge | | | | | |
| State Game | | | | | |
| State Park | | | | | |
| Present | | | | | |
| | | | | | |
| INFRASTRUCTURE FEATURES | | BOUNDARY FEATURES | | | |
| LONG BRIDGE (200' or Greater Span) | TRIBAL LAND | STATE OF MINNESOTA | | | |
| MAJOR BRIDGE (20' to 200' Span) | COUNTY | MUNICIPALITY | | | |
| MINOR BRIDGE (5' to 20' Span) | UNORGANIZED TERRITORY | FEDERAL ADJUSTED URBAN AREA (2014) | | | |
| DAM | CIVIL TOWNSHIP | CIVIL TOWNSHIP | | | |
| LOCK AND DAM | CONGRESSIONAL TOWNSHIP | CONGRESSIONAL TOWNSHIP | | | |
| | | | | | |
| CITY CENTERS | | | | | |
| STATE CAPITAL | COUNTY SEAT | CITY CENTER | UNINCORPORATED COMMUNITY | | |
| | | | | | |
| PUBLIC SERVICE FEATURES | | | | | |
| MNDOT OFFICE | MNDOT TRUCK STATION | HIGHWAY PATROL DISTRICT OFFICE | STATE TRAVEL INFORMATION CENTER | REST AREA (Full Service) | REST AREA (Vault Toilet) |
| WAYSIDE (Vault or Pit Toilet) | PARK AND RIDE LOT | PORT OF ENTRY | PUBLIC ACCESS POINT | MN STATE COLLEGE AND UNIVERSITY SYSTEM (MNSCU) | UNIVERSITY OF MN SYSTEM |
| FARSGROUNDS | | | | | |
| | | | | | |
| CULTURAL FEATURES | | | | | |
| STATE HISTORICAL MARKER | HISTORIC DISTRICT | HISTORIC SITE | MONUMENT | | |
| | | | | | |



Population (U.S. Census 2010): 115



To request information from this document in an alternative format, call 651-366-4718 or 1-800-657-3774 (Greater Minnesota); 711 or 1-800-627-3529 (Minnesota Relay). You may also send an e-mail to ADRequest.dot@state.mn.us. (Please request at least one week in advance.)