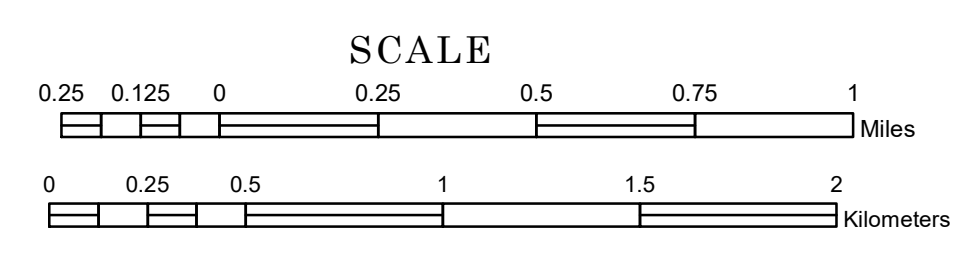



TOWNSHIP OF LEON

PREPARED BY THE
MINNESOTA DEPARTMENT OF TRANSPORTATION
OFFICE OF TRANSPORTATION SYSTEM MANAGEMENT

IN COOPERATION WITH
U.S. DEPARTMENT OF TRANSPORTATION
FEDERAL HIGHWAY ADMINISTRATION



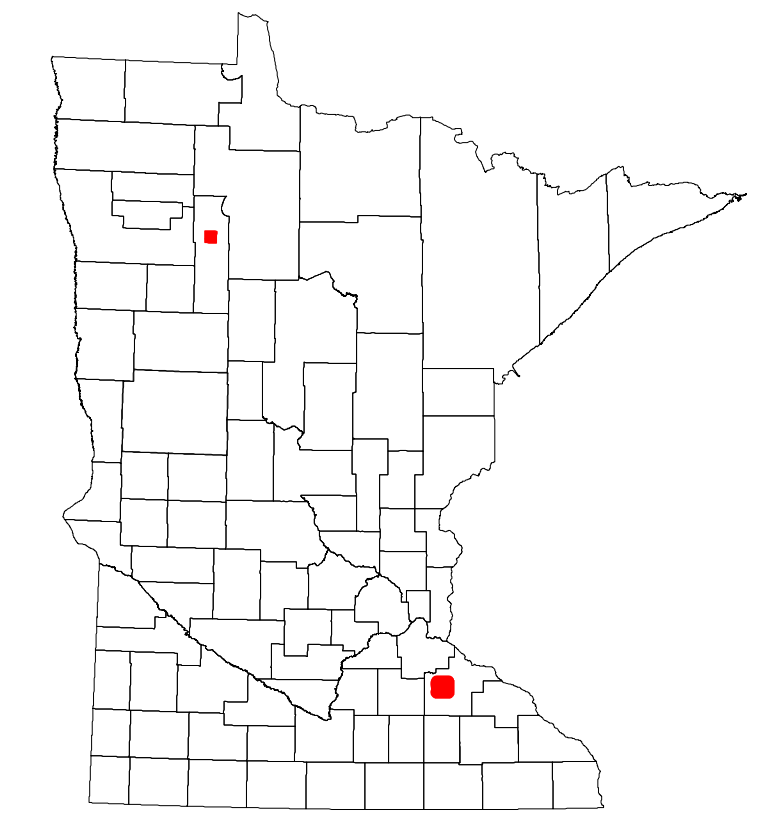
1 in = 1,600 ft
2024



Projection:
Transverse Mercator
NAD 1986
UTM Zone 15

North American Datum
of 1986

ROAD AND ROADWAY FEATURES		RAILROAD AND RAILWAY FEATURES		AVIATION FEATURES		BOUNDARY FEATURES	
INTERSTATE	CONCRETE	EMPIRE BUILDER STATION (AMTRAK)	COMMERCIAL AIRPORT	TRIBAL LAND	STATE OF MINNESOTA	COUNTY	MUNICIPALITY
US HIGHWAY	BITUMINOUS	NORTHSTAR STATION (COMMUTER)	GENERAL AIRPORT	STATE OF MINNESOTA	COUNTY	MUNICIPALITY	UNINCORPORATED COMMUNITY
MN HIGHWAY	GRAVEL	LIGHT RAIL	AIRSTRIP	LONG BRIDGE (200' TO GREATER SPAN)	MAJOR BRIDGE (20' TO 300' SPAN)	MINOR BRIDGE (5' TO 20' SPAN)	LOCK AND DAM
COUNTY STATE AID HIGHWAY	DIRT/UNIMPROVED	BLUE LINE	SEAPLANE	MINOR BRIDGE (5' TO 20' SPAN)	LOCK AND DAM	STATE CAPITAL	CITY SEAT
COUNTY ROAD	OTHER	GREEN LINE	AIRPORT RUNWAY	CITY CENTER	UNINCORPORATED COMMUNITY	MNDOT OFFICE	HIGHWAY PATROL DISTRICT OFFICE
TOWNSHIP ROAD	UNKNOWN	INFRASTRUCTURE FEATURES	OTHER ROADS	STATE TRAVEL INFORMATION CENTER	REST AREA (FULL SERVICE)	REST AREA (VAULT TOILET)	WAYSIDE (VAULT OR PIT TOILET)
UNORGANIZED TERRITORY ROAD	RAMP OR CONNECTOR	PRIVATE	INTERSTATE EXIT	REST AREA (VAULT TOILET)	WAYSIDE (VAULT OR PIT TOILET)	PARK AND RIDE LOT	PORT OF ENTRY
MUNICIPAL	INTERSTATE EXT.	NATIONAL MONUMENT	GREAT RIVER ROAD	PORT OF ENTRY	PUBLIC ACCESS POINT	MN STATE COLLEGE AND UNIVERSITY SYSTEM (MNSCU)	UNIVERSITY OF MN SYSTEM
NATIVE SERVICE	AVIATION FEATURES	NATIONAL WILDLIFE	GENERAL AIRPORT	PUBLIC ACCESS POINT	MN STATE COLLEGE AND UNIVERSITY SYSTEM (MNSCU)	UNIVERSITY OF MN SYSTEM	FAIRGROUNDS
MILITARY	GENERAL AIRPORT	NATIONAL FOREST	AIRSTRIP	STATE CAPITAL	CITY SEAT	UNINCORPORATED COMMUNITY	MNDOT TRUCK STATION
	AIRSTRIP	NATIONAL STATE PARK	SEAPLANE	CITY CENTER	UNINCORPORATED COMMUNITY	MNDOT TRUCK STATION	HIGHWAY PATROL DISTRICT OFFICE
	AIRPORT RUNWAY	STATE PARK	AIRPORT RUNWAY	STATE TRAVEL INFORMATION CENTER	REST AREA (FULL SERVICE)	REST AREA (VAULT TOILET)	WAYSIDE (VAULT OR PIT TOILET)
		NATIONAL FOREST	BOUNDARY FEATURES	REST AREA (VAULT TOILET)	WAYSIDE (VAULT OR PIT TOILET)	PARK AND RIDE LOT	PORT OF ENTRY
		NATIONAL AND STATE FOREST	TRIBAL LAND	WAYSIDE (VAULT OR PIT TOILET)	PARK AND RIDE LOT	PORT OF ENTRY	PUBLIC ACCESS POINT
		STATE FOREST	STATE OF MINNESOTA	PARK AND RIDE LOT	PORT OF ENTRY	PUBLIC ACCESS POINT	MN STATE COLLEGE AND UNIVERSITY SYSTEM (MNSCU)
		NATIONAL TRAIL	COUNTY	PORT OF ENTRY	PUBLIC ACCESS POINT	MN STATE COLLEGE AND UNIVERSITY SYSTEM (MNSCU)	UNIVERSITY OF MN SYSTEM
		WILDLIFE REFUGUE AREA	MUNICIPALITY	PUBLIC ACCESS POINT	MN STATE COLLEGE AND UNIVERSITY SYSTEM (MNSCU)	UNIVERSITY OF MN SYSTEM	FAIRGROUNDS
		WILDLIFE MANAGEMENT AREA	UNORGANIZED TERRITORY	MNDOT OFFICE	HIGHWAY PATROL DISTRICT OFFICE	STATE TRAVEL INFORMATION CENTER	REST AREA (FULL SERVICE)
		HYDROLOGIC FEATURES	FEDERAL ADJUSTED URBAN AREA (2014)	HIGHWAY PATROL DISTRICT OFFICE	STATE TRAVEL INFORMATION CENTER	REST AREA (FULL SERVICE)	REST AREA (VAULT TOILET)
		STREAM (PERMANENT)	CIVIL TOWNSHIP	REST AREA (VAULT TOILET)	WAYSIDE (VAULT OR PIT TOILET)	PARK AND RIDE LOT	PORT OF ENTRY
		DRAINAGE DITCH	CONGRESSIONAL TOWNSHIP	WAYSIDE (VAULT OR PIT TOILET)	PARK AND RIDE LOT	PORT OF ENTRY	PUBLIC ACCESS POINT
		WETLAND	SECTION	PARK AND RIDE LOT	PORT OF ENTRY	PUBLIC ACCESS POINT	MN STATE COLLEGE AND UNIVERSITY SYSTEM (MNSCU)
		ISLAND OR LAND	MILITARY	PORT OF ENTRY	PUBLIC ACCESS POINT	MN STATE COLLEGE AND UNIVERSITY SYSTEM (MNSCU)	UNIVERSITY OF MN SYSTEM
		REGIONAL WATERSHED	VOYAGEURS NATIONAL PARK	PUBLIC ACCESS POINT	MN STATE COLLEGE AND UNIVERSITY SYSTEM (MNSCU)	UNIVERSITY OF MN SYSTEM	FAIRGROUNDS
			BOUNDARY WATERS GANDE AREA WILDERNESS	MNDOT TRUCK STATION	HIGHWAY PATROL DISTRICT OFFICE	STATE TRAVEL INFORMATION CENTER	REST AREA (FULL SERVICE)
			STATE PARK	HIGHWAY PATROL DISTRICT OFFICE	STATE TRAVEL INFORMATION CENTER	REST AREA (FULL SERVICE)	REST AREA (VAULT TOILET)
			NATIONAL FOREST	REST AREA (VAULT TOILET)	WAYSIDE (VAULT OR PIT TOILET)	PARK AND RIDE LOT	PORT OF ENTRY
			NATIONAL AND STATE FOREST	WAYSIDE (VAULT OR PIT TOILET)	PARK AND RIDE LOT	PORT OF ENTRY	PUBLIC ACCESS POINT
			STATE FOREST	PARK AND RIDE LOT	PORT OF ENTRY	PUBLIC ACCESS POINT	MN STATE COLLEGE AND UNIVERSITY SYSTEM (MNSCU)
			NATIONAL TRAIL	PORT OF ENTRY	PUBLIC ACCESS POINT	MN STATE COLLEGE AND UNIVERSITY SYSTEM (MNSCU)	UNIVERSITY OF MN SYSTEM
			WILDLIFE REFUGUE AREA	PUBLIC ACCESS POINT	MN STATE COLLEGE AND UNIVERSITY SYSTEM (MNSCU)	UNIVERSITY OF MN SYSTEM	FAIRGROUNDS
			WILDLIFE MANAGEMENT AREA	MNDOT TRUCK STATION	HIGHWAY PATROL DISTRICT OFFICE	STATE TRAVEL INFORMATION CENTER	REST AREA (FULL SERVICE)
			HYDROLOGIC FEATURES	HIGHWAY PATROL DISTRICT OFFICE	STATE TRAVEL INFORMATION CENTER	REST AREA (FULL SERVICE)	REST AREA (VAULT TOILET)
			RIVER OR STREAM (PERMANENT)	REST AREA (VAULT TOILET)	WAYSIDE (VAULT OR PIT TOILET)	PARK AND RIDE LOT	PORT OF ENTRY
			LAKE, POND OR RESERVOIR	WAYSIDE (VAULT OR PIT TOILET)	PARK AND RIDE LOT	PORT OF ENTRY	PUBLIC ACCESS POINT
			STREAM (INTERMITTENT)	PARK AND RIDE LOT	PORT OF ENTRY	PUBLIC ACCESS POINT	MN STATE COLLEGE AND UNIVERSITY SYSTEM (MNSCU)
			DRAINAGE DITCH	PORT OF ENTRY	PUBLIC ACCESS POINT	MN STATE COLLEGE AND UNIVERSITY SYSTEM (MNSCU)	UNIVERSITY OF MN SYSTEM
			WETLAND	PUBLIC ACCESS POINT	MN STATE COLLEGE AND UNIVERSITY SYSTEM (MNSCU)	UNIVERSITY OF MN SYSTEM	FAIRGROUNDS
			ISLAND OR LAND	MNDOT TRUCK STATION	HIGHWAY PATROL DISTRICT OFFICE	STATE TRAVEL INFORMATION CENTER	REST AREA (FULL SERVICE)
			REGIONAL WATERSHED	HIGHWAY PATROL DISTRICT OFFICE	STATE TRAVEL INFORMATION CENTER	REST AREA (FULL SERVICE)	REST AREA (VAULT TOILET)



Population (U.S. Census 2010): 885

To request information from this document in an alternative format, call 651-366-4718 or 1-800-657-3774 (Greater Minnesota); 711 or 1-800-627-3529 (Minnesota Relay). You may also send an e-mail to ADARrequest.dot@state.mn.us. (Please request at least one week in advance.)