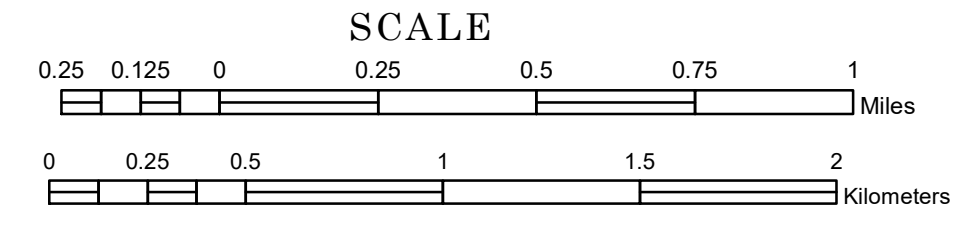


TOWNSHIP OF ANN


PREPARED BY THE
MINNESOTA DEPARTMENT OF TRANSPORTATION
OFFICE OF TRANSPORTATION SYSTEM MANAGEMENT

IN COOPERATION WITH
U.S. DEPARTMENT OF TRANSPORTATION
FEDERAL HIGHWAY ADMINISTRATION



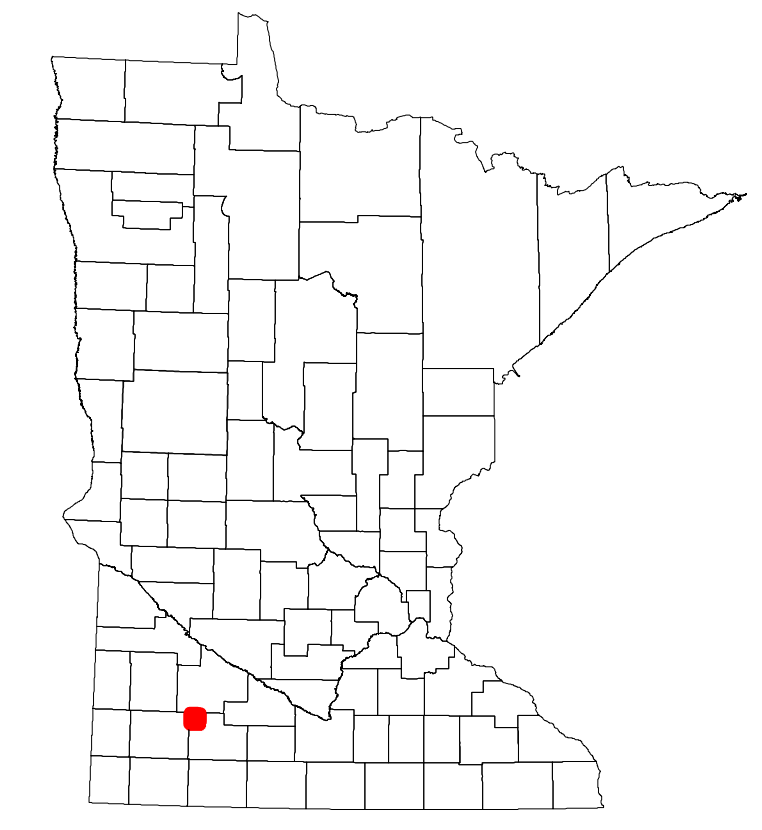
1 in = 1,600 ft
2024

Projection:
Transverse Mercator
NAD 1986
UTM Zone 15



North American Datum
of 1986

ROAD AND ROADWAY FEATURES		AVIATION FEATURES	
INTERSTATE	CONCRETE	COMMERCIAL AIRPORT	GENERAL AIRPORT
US HIGHWAY	BITUMINOUS	NORTHSTAR STATION (COMMUTER)	AIRSTRIP
MN HIGHWAY	GRAVEL	SEAPLANE	AIRPORT RUNWAY
COUNTY STATE AID HIGHWAY	DIRT/UNIMPROVED	OTHER	UNKNOWN
COUNTY ROAD	OTHER	UNKNOWN	UNKNOWN
TOWNSHIP ROAD	UNKNOWN	UNKNOWN	UNKNOWN
UNORGANIZED TERRITORY ROAD	UNKNOWN	UNKNOWN	UNKNOWN
OTHER ROADS	RAMP OR CONNECTOR	UNKNOWN	UNKNOWN
Municipal	INTERSTATE EXIT	UNKNOWN	UNKNOWN
Private	GREAT RIVER ROAD	UNKNOWN	UNKNOWN
National Service	UNKNOWN	UNKNOWN	UNKNOWN
National	UNKNOWN	UNKNOWN	UNKNOWN
National Forest	UNKNOWN	UNKNOWN	UNKNOWN
State Park	UNKNOWN	UNKNOWN	UNKNOWN
Present	UNKNOWN	UNKNOWN	UNKNOWN
RAILROAD AND RAILWAY FEATURES		BOUNDARY FEATURES	
EMPIRE BUILDER STATION (AMTRAK)	TRIBAL LAND	STATE OF MINNESOTA	COUNTY
NORTHSTAR STATION (COMMUTER)	STATE OF MINNESOTA	COUNTY	MUNICIPALITY
LIGHT RAIL	UNINCORPORATED COMMUNITY	UNINCORPORATED COMMUNITY	UNINCORPORATED COMMUNITY
BLUE LINE	UNINCORPORATED COMMUNITY	UNINCORPORATED COMMUNITY	UNINCORPORATED COMMUNITY
GREEN LINE	UNINCORPORATED COMMUNITY	UNINCORPORATED COMMUNITY	UNINCORPORATED COMMUNITY
INFRASTRUCTURE FEATURES		HYDROLOGIC FEATURES	
LONG BRIDGE (200' or Greater Span)	WILDLIFE AREA	WILDLIFE AREA	WILDLIFE AREA
MAJOR BRIDGE (20' to 200' Span)	WILDLIFE REFUGES AREA	WILDLIFE REFUGES AREA	WILDLIFE REFUGES AREA
MINOR BRIDGE (5' to 20' Span)	WILDLIFE REFUGES AREA	WILDLIFE REFUGES AREA	WILDLIFE REFUGES AREA
DAM	WILDLIFE REFUGES AREA	WILDLIFE REFUGES AREA	WILDLIFE REFUGES AREA
LOCK AND DAM	WILDLIFE REFUGES AREA	WILDLIFE REFUGES AREA	WILDLIFE REFUGES AREA
CITY CENTERS		CULTURAL FEATURES	
STATE CAPITAL	STATE HISTORICAL MARKER	STATE HISTORICAL MARKER	STATE HISTORICAL MARKER
COUNTY SEAT	HISTORIC DISTRICT	HISTORIC DISTRICT	HISTORIC DISTRICT
CITY CENTER	HISTORIC SITE	HISTORIC SITE	HISTORIC SITE
UNINCORPORATED COMMUNITY	MONUMENT	MONUMENT	MONUMENT
PUBLIC SERVICE FEATURES		REGIONAL FEATURES	
MNDOT OFFICE	REGIONAL WATERSHED	REGIONAL WATERSHED	REGIONAL WATERSHED
MNDOT TRUCK STATION	REGIONAL WATERSHED	REGIONAL WATERSHED	REGIONAL WATERSHED
HIGHWAY PATROL DISTRICT OFFICE	REGIONAL WATERSHED	REGIONAL WATERSHED	REGIONAL WATERSHED
STATE TRAVEL INFORMATION CENTER	REGIONAL WATERSHED	REGIONAL WATERSHED	REGIONAL WATERSHED
REST AREA (Full Service)	REGIONAL WATERSHED	REGIONAL WATERSHED	REGIONAL WATERSHED
REST AREA (Vault Toilet)	REGIONAL WATERSHED	REGIONAL WATERSHED	REGIONAL WATERSHED
WAYSIDE (Vault or Pit Toilet)	REGIONAL WATERSHED	REGIONAL WATERSHED	REGIONAL WATERSHED
PARK AND RIDE LOT	REGIONAL WATERSHED	REGIONAL WATERSHED	REGIONAL WATERSHED
PORT OF ENTRY	REGIONAL WATERSHED	REGIONAL WATERSHED	REGIONAL WATERSHED
PUBLIC ACCESS POINT	REGIONAL WATERSHED	REGIONAL WATERSHED	REGIONAL WATERSHED
MN STATE COLLEGE AND UNIVERSITY SYSTEM (MNSCU)	REGIONAL WATERSHED	REGIONAL WATERSHED	REGIONAL WATERSHED
UNIVERSITY OF MN SYSTEM	REGIONAL WATERSHED	REGIONAL WATERSHED	REGIONAL WATERSHED
FARMS	REGIONAL WATERSHED	REGIONAL WATERSHED	REGIONAL WATERSHED



To request information from this document in an alternative format, call 651-366-4718 or 1-800-657-3774 (Greater Minnesota); 711 or 1-800-627-3529 (Minnesota Relay). You may also send an e-mail to ADRequest.dot@state.mn.us. (Please request at least one week in advance.)