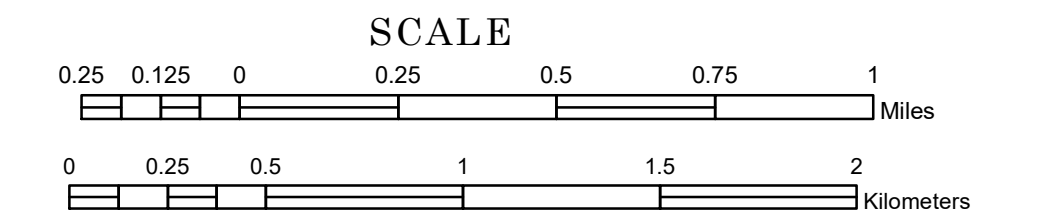



TOWNSHIP OF MOORHEAD

PREPARED BY THE
MINNESOTA DEPARTMENT OF TRANSPORTATION
OFFICE OF TRANSPORTATION SYSTEM MANAGEMENT

IN COOPERATION WITH
U.S. DEPARTMENT OF TRANSPORTATION
FEDERAL HIGHWAY ADMINISTRATION



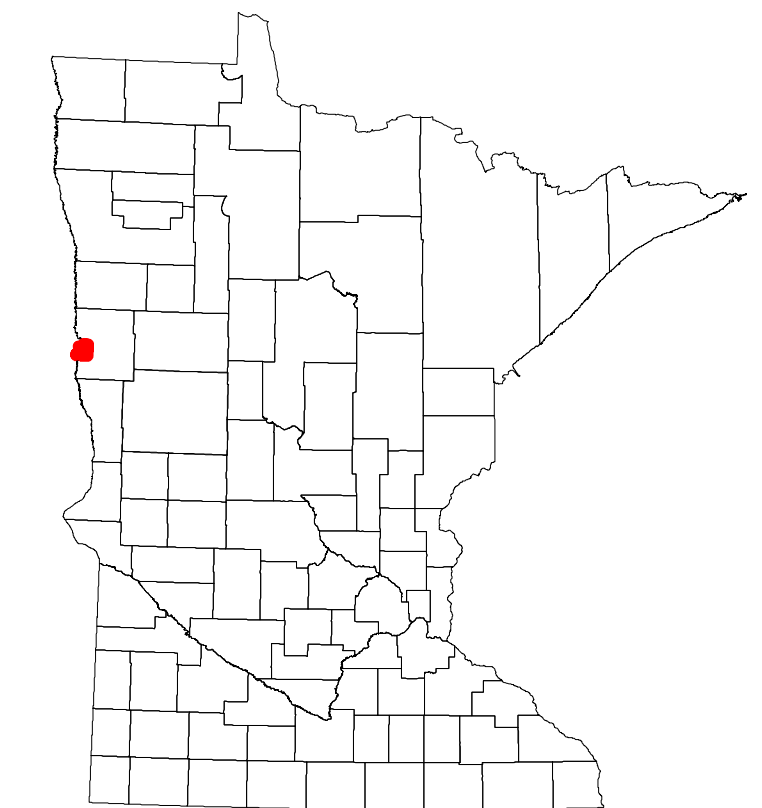
2024



Projection:
Transverse Mercator
NAD 1986
UTM Zone 15

North American Datum
of 1986

ROAD AND ROADWAY FEATURES		AVIATION FEATURES	
INTERSTATE		CONCRETE	
US HIGHWAY		BITUMINOUS	
MN HIGHWAY		GRAVEL	
COUNTY STATE AID HIGHWAY		DIRT/UNIMPROVED	
COUNTY ROAD		OTHER	
TOWNSHIP ROAD		UNKNOWN	
UNORGANIZED TERRITORY ROAD		RAMP OR CONNECTOR	
OTHER ROADS		INTERSTATE EXIT	
Municipal		GREAT RIVER ROAD	
Private		RAILROAD AND RAILWAY FEATURES	
National Monument		EMPIRE BUILDER STATION (AMTRAK)	
State Forest		NORTHSTAR STATION (COMMUTER)	
National Park		STATE PARK	
National Wildlife Refuge		NATIONAL FOREST	
State Park		NATIONAL AND STATE FOREST	
Preserve		STATE FOREST	
RAILROAD AND RAILWAY FEATURES		WILDLIFE REFUGE AREA	
COMMERCIAL AIRPORT		WILDLIFE MANAGEMENT AREA	
GENERAL AIRPORT		HYDROLOGIC FEATURES	
AIRSTRIP		RIVER OR STREAM (PERMANENT)	
SEAPLANE		LAKE, POND OR RESERVOIR	
AIRPORT RUNWAY		STREAM (INTERMITTENT)	
BOUNDARY FEATURES		DRAINAGE DITCH	
TRIBAL LAND		WETLAND	
STATE OF MINNESOTA		ISLAND OR LAND	
COUNTY		REGIONAL WATERSHED	
MUNICIPALITY			
UNORGANIZED TERRITORY			
FEDERAL ADJUSTED URBAN AREA (2014)			
CIVIL TOWNSHIP			
CONGRESSIONAL TOWNSHIP			
SECTION			
MILITARY			
VOYAGEURS NATIONAL PARK			
BOUNDARY WATERS CANOE AREA WILDERNESS			
STATE PARK			
REGIONAL PARK			
NATIONAL FOREST			
NATIONAL AND STATE FOREST			
STATE FOREST			
WILDLIFE REFUGE AREA			
WILDLIFE MANAGEMENT AREA			
HYDROLOGIC FEATURES			
RIVER OR STREAM (PERMANENT)			
LAKE, POND OR RESERVOIR			
STREAM (INTERMITTENT)			
DRAINAGE DITCH			
WETLAND			
ISLAND OR LAND			
REGIONAL WATERSHED			



Population (U.S. Census 2010): 169

- 10th St N
- Alley
- 7th St N
- 4th Ave S

- Bennett Park
- 10th St N
- 9th St S
- 12th St S
- 11th Ave S
- 13th Ave S
- 14th Ave S
- 39th Ave S
- Rivershore Dr S

33. Bennett Park
34. 16th St S
35. 26th St S
36. 15th St S
37. 18th Ave S
38. 23rd Ave S

16. 17th St
17. 17th St S
18. 8th St
19. 45th Ave S
20. 9th St S
21. Stonemill Trl
22. 48th Ave S
23. Hunters Dr
24. 8th Rblt S

25. 24th St
26. 27th St
27. 26th St
28. 36th Ave S
29. 38th Ave S
30. 18th St S
31. Hampton Cir S
32. 8th Rblt S

39. 36th Ave S
40. 32nd St S
41. 38th Ave S
42. Cromwell St S
43. Covent Garden St
44. 38th St S
45. 43rd Ave S

To request information from this document in an alternative format, call 651-366-4718 or 1-800-657-3774 (Greater Minnesota); 711 or 1-800-627-3529 (Minnesota Relay). You may also send an e-mail to ADRequest.dot@state.mn.us. (Please request at least one week in advance.)