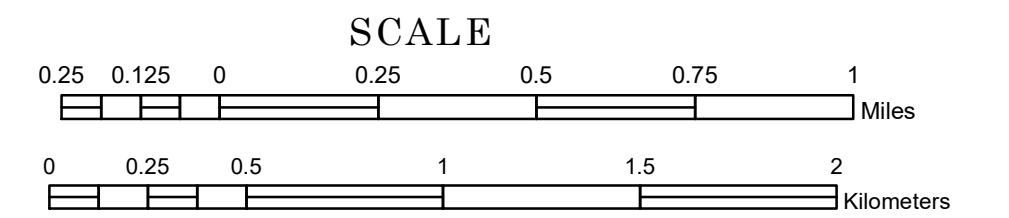


# TOWNSHIP OF WILSON


PREPARED BY THE  
MINNESOTA DEPARTMENT OF TRANSPORTATION  
OFFICE OF TRANSPORTATION SYSTEM MANAGEMENT

IN COOPERATION WITH  
U.S. DEPARTMENT OF TRANSPORTATION  
FEDERAL HIGHWAY ADMINISTRATION



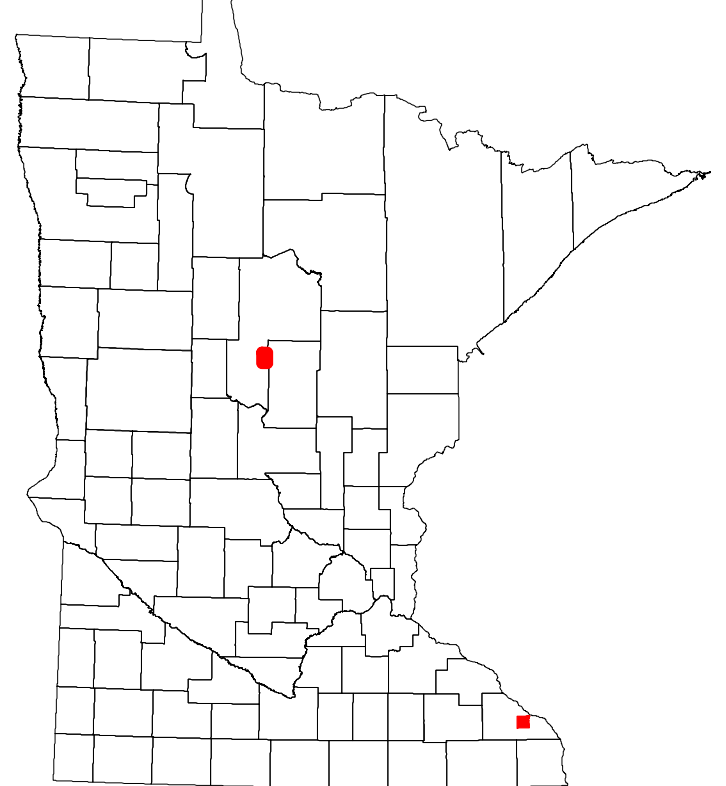
2024

Projection:  
Transverse Mercator  
NAD 1986  
UTM Zone 15

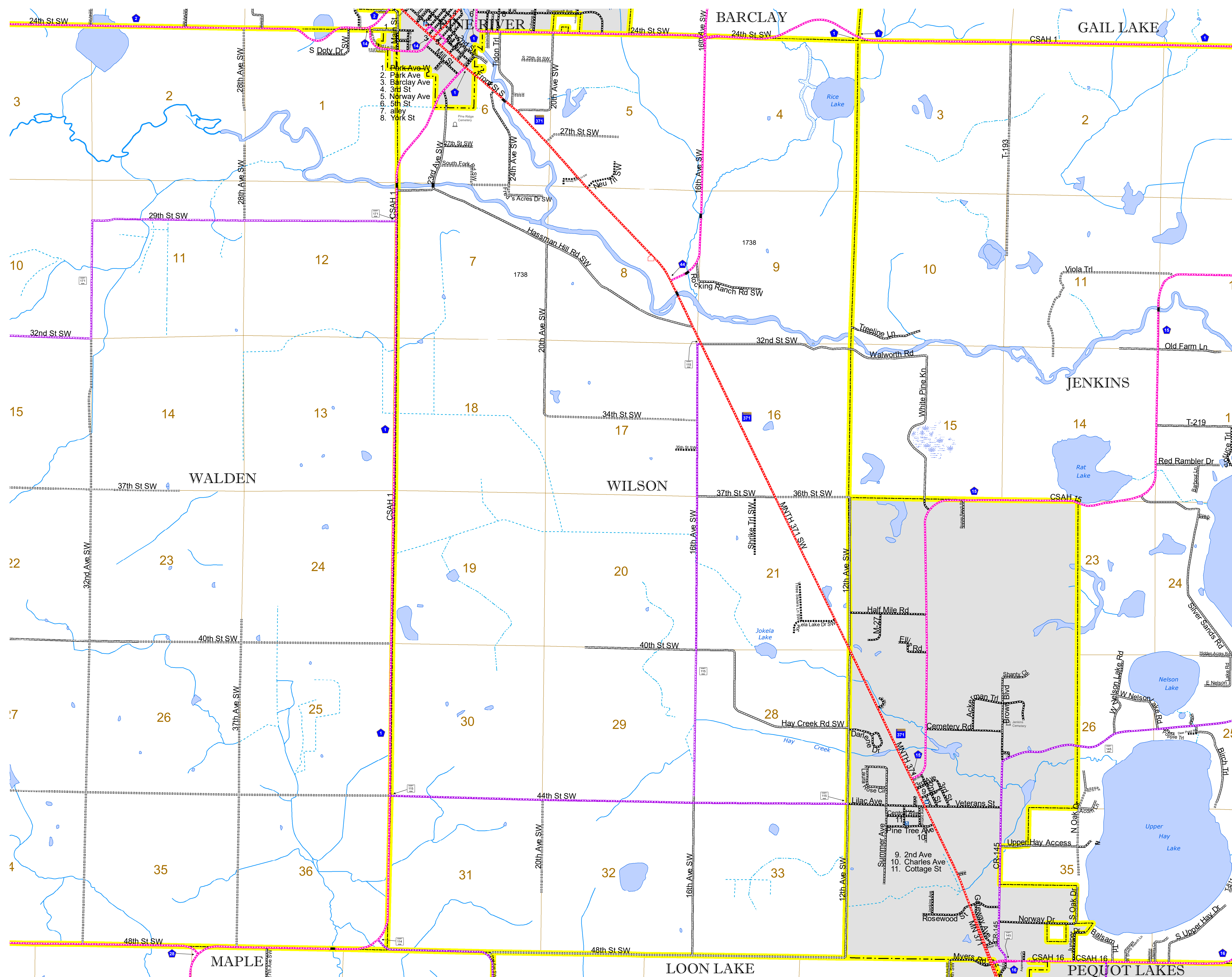


North American Datum  
of 1986

ROAD AND ROADWAY FEATURES		BOUNDARY FEATURES	
INTERSTATE	[Symbol]	TRIBAL LAND	[Symbol]
US HIGHWAY	[Symbol]	STATE OF MINNESOTA	[Symbol]
MN HIGHWAY	[Symbol]	COUNTY	[Symbol]
COUNTY STATE AID HIGHWAY	[Symbol]	MUNICIPALITY	[Symbol]
COUNTY ROAD	[Symbol]	UNINCORPORATED	[Symbol]
TOWNSHIP ROAD	[Symbol]	CITY CENTER	[Symbol]
UNORGANIZED TERRITORY ROAD	[Symbol]	STATE CAPITAL	[Symbol]
OTHER ROADS	[Symbol]	CITY SEAT	[Symbol]
Municipal	[Symbol]	CITY CENTER	[Symbol]
Private	[Symbol]	UNINCORPORATED	[Symbol]
National Monument	[Symbol]	COMMUNITY	[Symbol]
State Forest	[Symbol]		
Nature Service	[Symbol]		
National Wildlife	[Symbol]		
State Game	[Symbol]		
Military	[Symbol]		
National Forest	[Symbol]		
State Park	[Symbol]		
Preserve	[Symbol]		
RAILROAD AND RAILWAY FEATURES			
EMPIRE BUILDER STATION (AMTRAK)	[Symbol]		
NORTHSTAR STATION (COMPUTER)	[Symbol]		
LIGHT RAIL	[Symbol]		
BLUE LINE	[Symbol]		
GREEN LINE	[Symbol]		
LONG BRIDGE (200' OR GREATER SPAN)	[Symbol]		
MAJOR BRIDGE (20' TO 200' SPAN)	[Symbol]		
MINOR BRIDGE (5' TO 20' SPAN)	[Symbol]		
DAM	[Symbol]		
LOCK AND DAM	[Symbol]		
CITY CENTERS			
STATE CAPITAL	[Symbol]		
COUNTY SEAT	[Symbol]		
CITY CENTER	[Symbol]		
UNINCORPORATED	[Symbol]		
COMMUNITY	[Symbol]		
PUBLIC SERVICE FEATURES			
MNDOT OFFICE	[Symbol]		
MNDOT TRUCK STATION	[Symbol]		
HIGHWAY PATROL DISTRICT OFFICE	[Symbol]		
STATE TRAVEL INFORMATION CENTER	[Symbol]		
REST AREA (FULL SERVICE)	[Symbol]		
REST AREA (VAULT TOILET)	[Symbol]		
WAYSIDE (VAULT OR PIT TOILET)	[Symbol]		
PARK AND RIDE LOT	[Symbol]		
PORT OF ENTRY	[Symbol]		
PUBLIC ACCESS POINT	[Symbol]		
MN STATE COLLEGE AND UNIVERSITY SYSTEM (MNSCU)	[Symbol]		
UNIVERSITY OF MN SYSTEM	[Symbol]		
FAIRGROUNDS	[Symbol]		
CULTURAL FEATURES			
STATE HISTORICAL MARKER	[Symbol]		
HISTORIC DISTRICT	[Symbol]		
HISTORIC SITE	[Symbol]		
MONUMENT	[Symbol]		
CONCRETE	[Symbol]		
BITUMINOUS	[Symbol]		
GRAVEL	[Symbol]		
DIRT/UNIMPROVED	[Symbol]		
OTHER	[Symbol]		
UNKNOWN	[Symbol]		
RAMP OR CONNECTOR	[Symbol]		
INTERSTATE EXIT	[Symbol]		
GENERAL AIRPORT	[Symbol]		
AIRSTRIP	[Symbol]		
SEAPLANE	[Symbol]		
AIRPORT RUNWAY	[Symbol]		
AVIATION FEATURES			
COMMERCIAL AIRPORT	[Symbol]		
GENERAL AIRPORT	[Symbol]		
AIRSTRIP	[Symbol]		
SEAPLANE	[Symbol]		
AIRPORT RUNWAY	[Symbol]		
HYDROLOGIC FEATURES			
RIVER OR STREAM (PERMANENT)	[Symbol]		
LAKE, POND OR RESERVOIR	[Symbol]		
STREAM (INTERMITTENT)	[Symbol]		
DRAINAGE DITCH	[Symbol]		
WETLAND	[Symbol]		
ISLAND OR LAND	[Symbol]		
REGIONAL WATERSHED	[Symbol]		



Population (U.S. Census 2010): 645



To request information from this document in an alternative format, call 651-366-4718 or 1-800-657-3774 (Greater Minnesota); 711 or 1-800-627-3529 (Minnesota Relay). You may also send an e-mail to ADRequest.dot@state.mn.us. (Please request at least one week in advance.)