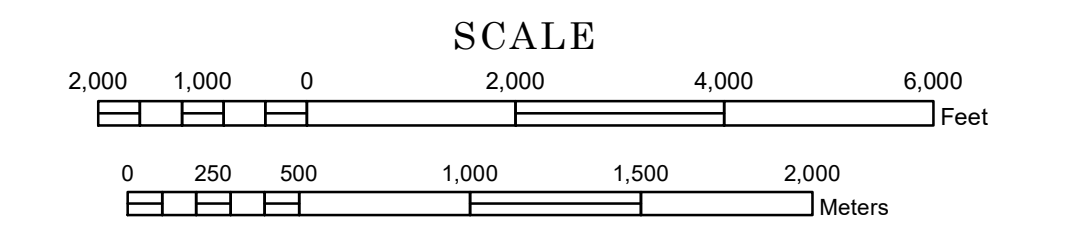


# STREET SERIES MINNEAPOLIS- SAINT PAUL

PREPARED BY THE  
MINNESOTA DEPARTMENT OF TRANSPORTATION  
OFFICE OF TRANSPORTATION SYSTEM MANAGEMENT

IN COOPERATION WITH  
U.S. DEPARTMENT OF TRANSPORTATION  
FEDERAL HIGHWAY ADMINISTRATION



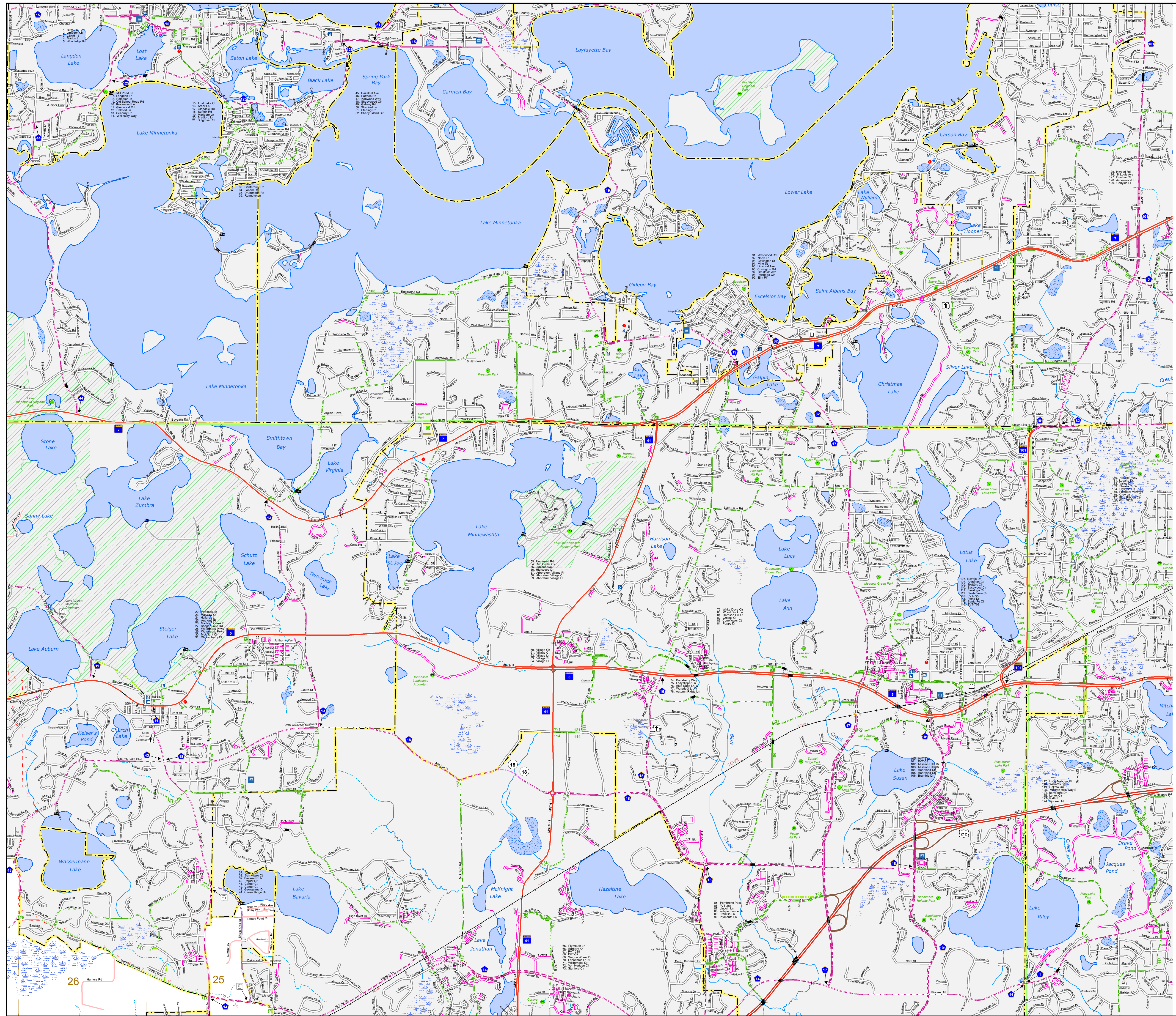
1 in = 1,840 ft

2024

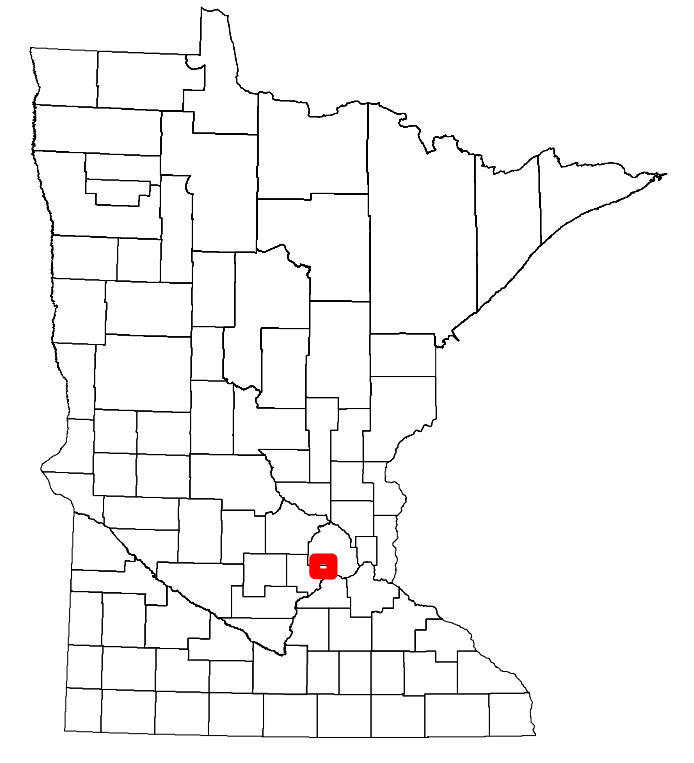


Projection:  
Transverse Mercator  
NAD 1986  
UTM Zone 15

North American Datum  
of 1986



<b>ROAD AND ROADWAY FEATURES</b>	<b>PUBLIC SERVICE FEATURES</b>
INTERSTATE	MINDOT OFFICE
US HIGHWAY	MINDOT TRUCK STATION
MN HIGHWAY	HIGHWAY PATROL DISTRICT OFFICE
COUNTY STATE AID HIGHWAY	STATE TRAVEL INFORMATION CENTER
COUNTY ROAD	REST AREA (Full Service)
MUNICIPAL STATE AID STREET	REST AREA (Vault Toilet)
MUNICIPAL STREET	WAYSIDE (Vault or Pit Toilet)
PRIVATE STREET/ROAD	LOCAL PARK
TOWNSHIP ROAD	PUBLIC ACCESS POINT
UNORGANIZED TERRITORY ROAD	FAIRGROUNDS
RAMP OR CONNECTOR	PORT OF ENTRY
INTERSTATE EXIT	PARK AND RIDE LOT
GREAT RIVER ROAD	MN STATE COLLEGE AND UNIVERSITY SYSTEM (MNSCU)
<b>OTHER ROADS</b>	UNIVERSITY OF MN SYSTEM
Firehouse	<b>CULTURAL FEATURES</b>
Shed Park	STATE HISTORICAL MARKER
Home Service	HISTORIC DISTRICT
Norwalk, Fire	HISTORIC SITE
Norwalk, Police	MONUMENT
Norwalk, Forest	<b>BOUNDARY FEATURES</b>
Mulvan	TRIBAL LAND
<b>AVIATION FEATURES</b>	COUNTY
COMMERCIAL AIRPORT	MUNICIPALITY
GENERAL AIRPORT	ADJACENT MUNICIPALITY
AIRSTRIP	FEDERAL ADJUSTED URBAN AREA (2014)
SEAPLANE	MILITARY
AIRPORT RUNWAY	VOYAGEURS NATIONAL PARK
<b>RAILROAD AND RAILWAY FEATURES</b>	BOUNDARY WATERS CANOE AREA WILDERNESS
EMPIRE BUILDER STATION (Aerial)	STATE PARK
NORTHSTAR STATION (Commuter)	REGIONAL PARK
LIGHT RAIL	NATIONAL FOREST
BLUE LINE	NATIONAL AND STATE FOREST
GREEN LINE	STATE FOREST
LONG BRIDGE (300' or Greater Span)	NATIONAL TRAIL
MAJOR BRIDGE (20' to 300' Span)	WILDLIFE REFUGE AREA
MINOR BRIDGE (5' to 20' Span)	WILDLIFE MANAGEMENT AREA
DAM	<b>HYDROLOGIC FEATURES</b>
LOCK AND DAM	RIVER OR STREAM (Perennial)
<b>PUBLIC FACILITIES</b>	LAKE, POND OR RESERVOIR
STATE CAPITOL	STREAM (Intermittent)
FEDERAL COURTHOUSE	DRAINAGE DITCH
COUNTY COURTHOUSE	WETLAND
ARMORY	ISLAND OR LAND
<b>CITY CENTERS</b>	REGIONAL WATERSHED
TRIBAL GOVERNMENT CENTER	
CITY CENTER	
LOCALLY KNOWN PLACE	
UNINCORPORATED COMMUNITY	



To request information from this document in an alternative format, call 651-366-4718 or 1-800-657-3774 (Greater Minnesota); 711 or 1-800-627-3529 (Minnesota Relay). You may also send an e-mail to ADRequest.dot@state.mn.us. (Please request at least one week in advance.)