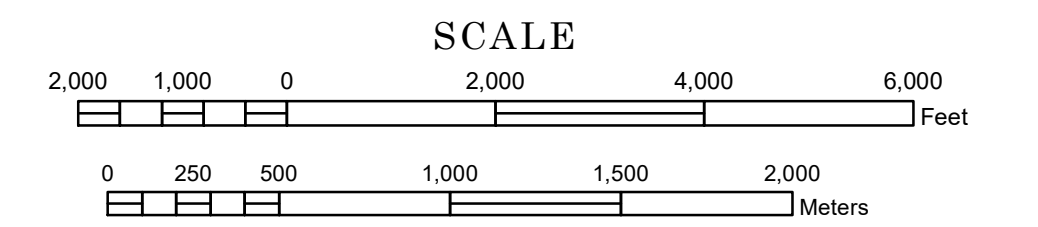


STREET SERIES MINNEAPOLIS- SAINT PAUL

PREPARED BY THE
MINNESOTA DEPARTMENT OF TRANSPORTATION
OFFICE OF TRANSPORTATION SYSTEM MANAGEMENT


IN COOPERATION WITH
U.S. DEPARTMENT OF TRANSPORTATION
FEDERAL HIGHWAY ADMINISTRATION



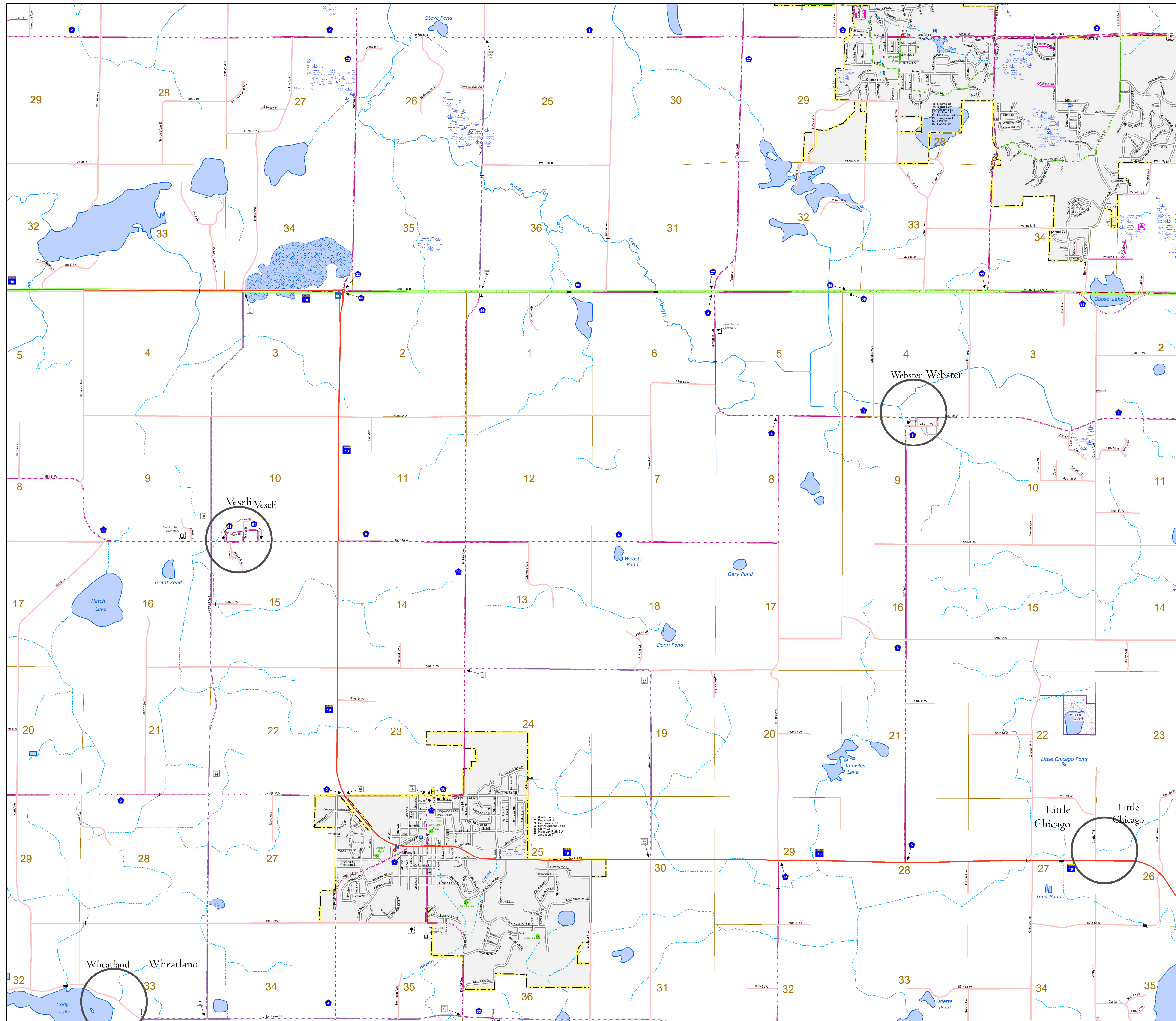
1 in = 1,840 ft

2024

Projection:
Transverse Mercator
NAD 1986
UTM Zone 15



North American Datum
of 1986



	INTERSTATE		MNDOT OFFICE
	US HIGHWAY		MNDOT TRUCK STATION
	MN HIGHWAY		HIGHWAY PATROL DISTRICT OFFICE
	COUNTY STATE AID HIGHWAY		STATE TRAVEL INFORMATION CENTER
	COUNTY ROAD		REST AREA (FULL SERVICE)
	MUNICIPAL STATE AID STREET		REST AREA (VAULT TOILET)
	PRIVATE STREET		WAYSIDE (VAULT OR PIT TOILET)
	TOWNSHIP ROAD		LOCAL PARK
	UNORGANIZED TERRITORY ROAD		PUBLIC ACCESS POINT
	RAMP OR CONNECTOR		FAIRGROUNDS
	INTERSTATE EXIT		PORT OF ENTRY
	GREAT RIVER ROAD		PARK AND RIDE LOT
	OTHER ROAD		MN STATE COLLEGE AND UNIVERSITY SYSTEM (MNSCU)
	FIRMHOUSE		UNIVERSITY OF MN SYSTEM
	STATE PARK		CULTURAL MARKER
	STATE FOREST		HISTORIC DISTRICT
	STATE WILDLIFE AREA		HISTORIC SITE
	STATE GAME PRESERVE		MONUMENT
	MUNICIPAL AIRPORT		TRIBAL LAND
	GENERAL AIRPORT		COUNTY
	AIRSTRIP		MUNICIPALITY
	SEAPLANE		ADJACENT MUNICIPALITY
	AIRPORT RUNWAY		FEDERAL ADJUSTED URBAN AREA (2014)
	RAILROAD		MILITARY
	EMPIRE BUILDER STATION (AMTRAK)		VOYAGEURS NATIONAL PARK
	NORTHSTAR STATION (COMUTER)		BOUNDARY WATERS CANDE AREA WILDERNESS
	LIGHT RAIL		STATE PARK
	BLUE LINE		REGIONAL PARK
	GREEN LINE		NATIONAL FOREST
	LONG BRIDGE (300' OR GREATER SPAN)		NATIONAL AND STATE FOREST
	MAJOR BRIDGE (20' TO 300' SPAN)		STATE FOREST
	MINOR BRIDGE (5' TO 20' SPAN)		NATIONAL TRAIL
	LOCK AND DAM		WILDLIFE REFUGE AREA
	STATE CAPITOL		WILDLIFE MANAGEMENT AREA
	FEDERAL COURTHOUSE		RIVER OR STREAM (PERENNIAL)
	COUNTY COURTHOUSE		LAKE, POND OR RESERVOIR
	AEROHY		STREAM (INTERMITTENT)
	TRIBAL GOVERNMENT CENTER		DRAINAGE DITCH
	CITY CENTER		WETLAND
	LOCALLY KNOWN PLACE		ISLAND OR LAND
	UNINCORPORATED COMMUNITY		REGIONAL WATERSHED

