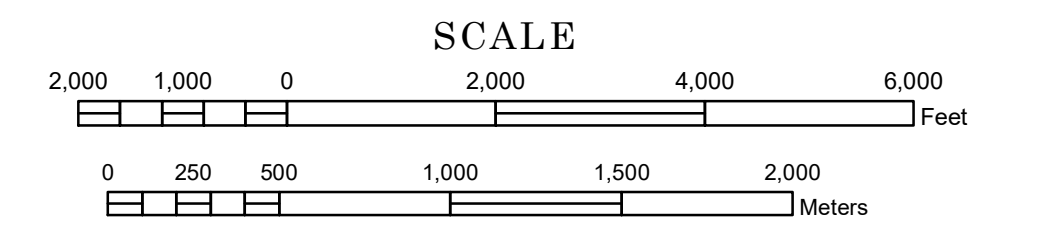


STREET SERIES MINNEAPOLIS- SAINT PAUL

PREPARED BY THE
MINNESOTA DEPARTMENT OF TRANSPORTATION
OFFICE OF TRANSPORTATION SYSTEM MANAGEMENT

IN COOPERATION WITH
U.S. DEPARTMENT OF TRANSPORTATION
FEDERAL HIGHWAY ADMINISTRATION



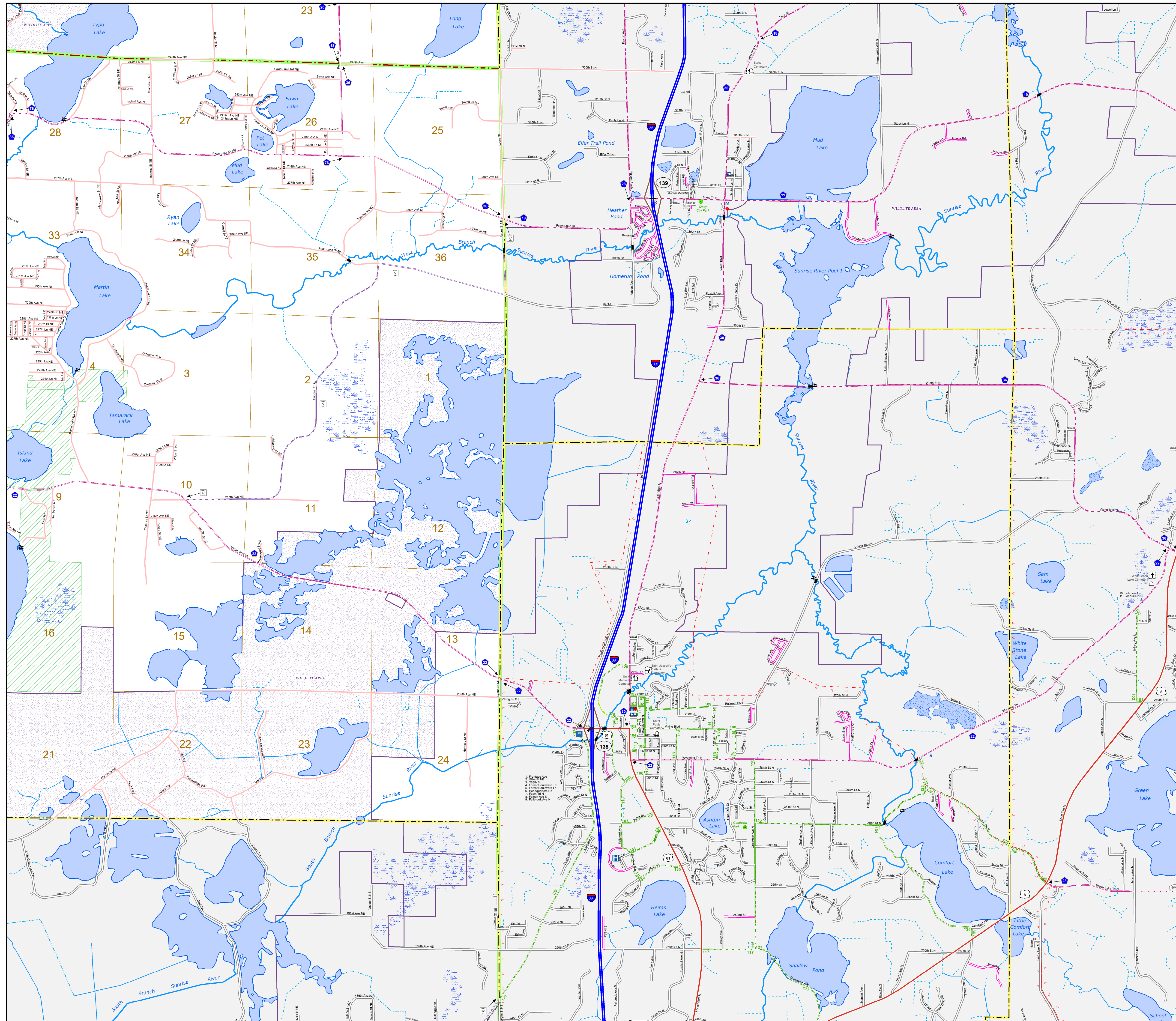
1 in = 1,840 ft

2024

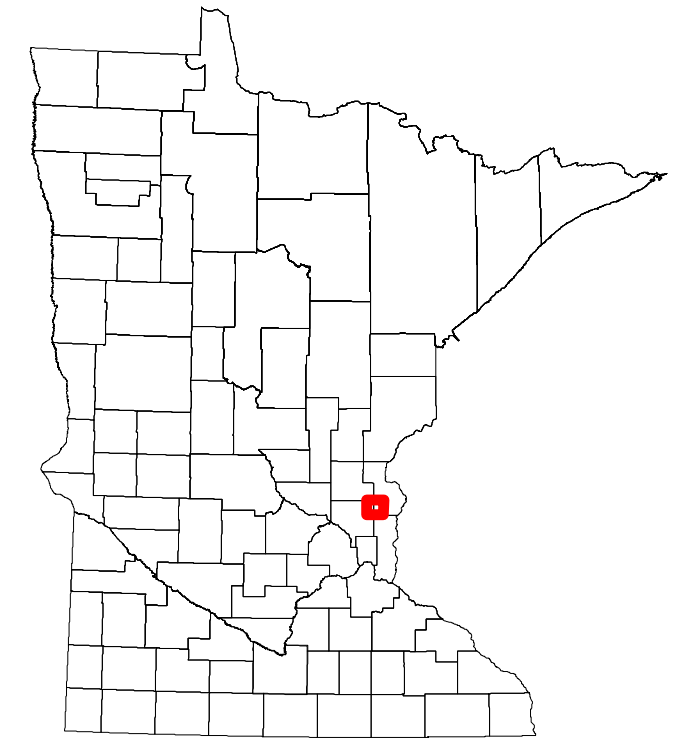


Projection:
Transverse Mercator
NAD 1986
UTM Zone 15

North American Datum
of 1986



ROAD AND ROADWAY FEATURES	PUBLIC SERVICE FEATURES
INTERSTATE	INDOT OFFICE
US HIGHWAY	INDOT TRUCK STATION
MN HIGHWAY	HIGHWAY PATROL DISTRICT OFFICE
COUNTY STATE AID HIGHWAY	STATE TRAVEL INFORMATION CENTER
COUNTY ROAD	REST AREA (Full Service)
MUNICIPAL STATE AID STREET	REST AREA (Vault or Pit Toilet)
MUNICIPAL STREET	WAYSIDE (Vault or Pit Toilet)
PRIVATE STREET/ROAD	LOCAL PARK
TOWNSHIP ROAD	PUBLIC ACCESS POINT
UNORGANIZED TERRITORY ROAD	FAIRGROUNDS
RAMP OR CONNECTOR	PORT OF ENTRY
INTERSTATE EXIT	PARK AND RIDE LOT
GREAT RIVER ROAD	MN STATE COLLEGE AND UNIVERSITY SYSTEM (MNSCU)
OTHER ROADS	UNIVERSITY OF MN SYSTEM
Firmness	CULTURAL FEATURES
Sheet Pile	STATE HISTORICAL MARKER
Ramp Service	HISTORIC DISTRICT
Major	HISTORIC SITE
National Forest	MONUMENT
National Forest	BOUNDARY FEATURES
National Forest	TRIBAL LAND
National Forest	COUNTY
National Forest	MUNICIPALITY
National Forest	ADJACENT MUNICIPALITY
National Forest	FEDERAL ADJUSTED URBAN AREA (2014)
National Forest	MILITARY
National Forest	VOYAGEURS NATIONAL PARK
National Forest	BOUNDARY WATERS CANOE AREA WILDERNESS
National Forest	STATE PARK
National Forest	REGIONAL PARK
National Forest	NATIONAL FOREST
National Forest	NATIONAL AND STATE FOREST
National Forest	STATE FOREST
National Forest	NATIONAL TRAIL
National Forest	WILDLIFE REFUGE AREA
National Forest	WILDLIFE MANAGEMENT AREA
National Forest	HYDROLOGIC FEATURES
National Forest	RIVER OR STREAM (PERENNIAL)
National Forest	LAKE, POND OR RESERVOIR
National Forest	STREAM (Intermittent)
National Forest	DRAINAGE DITCH
National Forest	WETLAND
National Forest	ISLAND OR LAND
National Forest	REGIONAL WATERSHED
National Forest	CITY CENTERS
National Forest	TRIBAL GOVERNMENT CENTER
National Forest	CITY CENTER
National Forest	LOCALLY KNOWN PLACE
National Forest	UNINCORPORATED COMMUNITY



To request information from this document in an alternative format, call 651-366-4718 or 1-800-657-3774 (Greater Minnesota), 711 or 1-800-627-3529 (Minnesota Relay). You may also send an e-mail to ADRequest.dot@state.mn.us. (Please request at least one week in advance.)