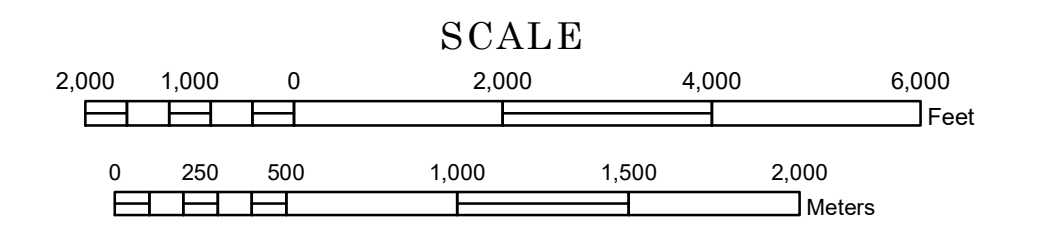


STREET SERIES MINNEAPOLIS- SAINT PAUL

PREPARED BY THE
MINNESOTA DEPARTMENT OF TRANSPORTATION
OFFICE OF TRANSPORTATION SYSTEM MANAGEMENT

IN COOPERATION WITH
U.S. DEPARTMENT OF TRANSPORTATION
FEDERAL HIGHWAY ADMINISTRATION



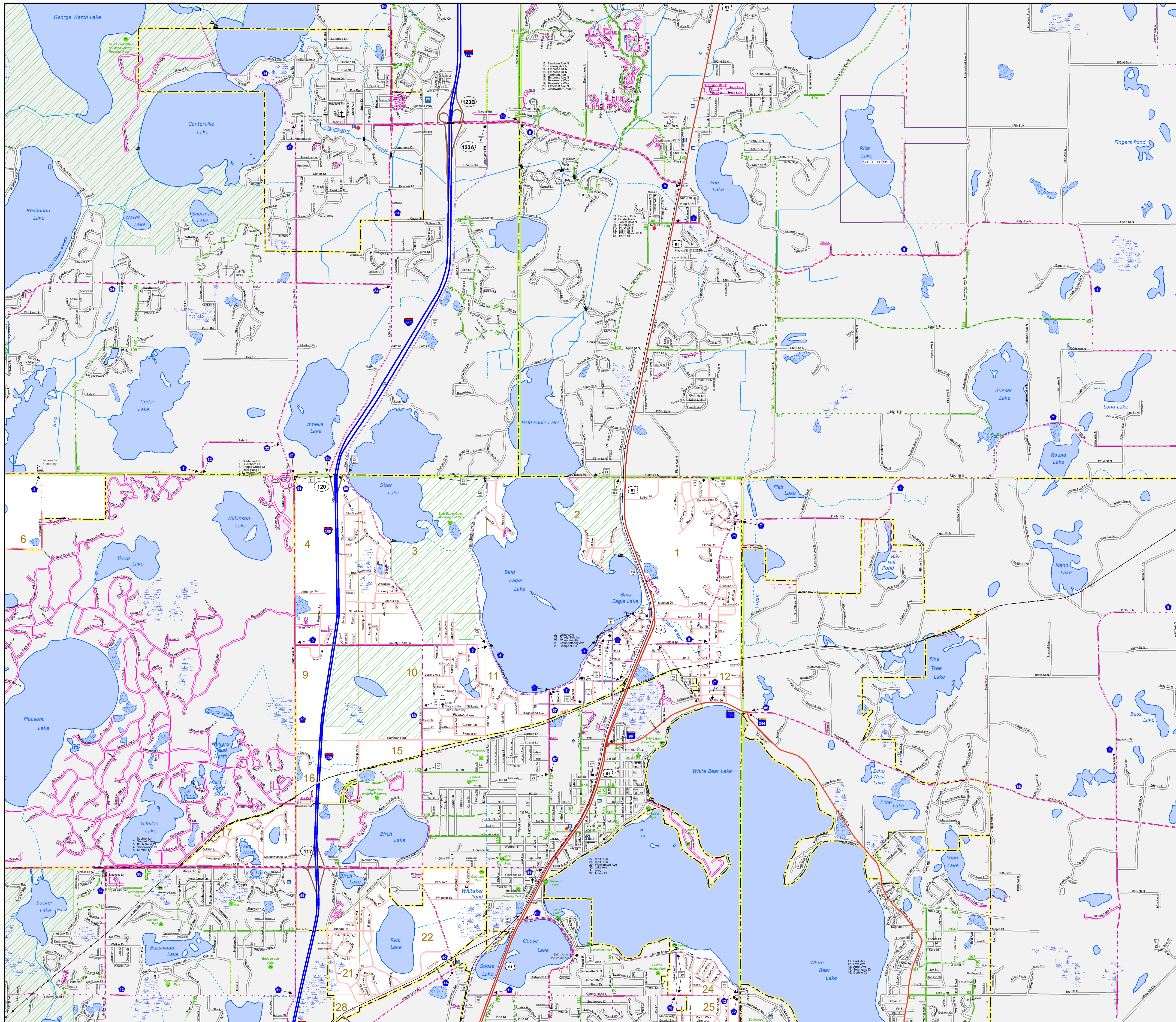
1 in = 1,840 ft

2024

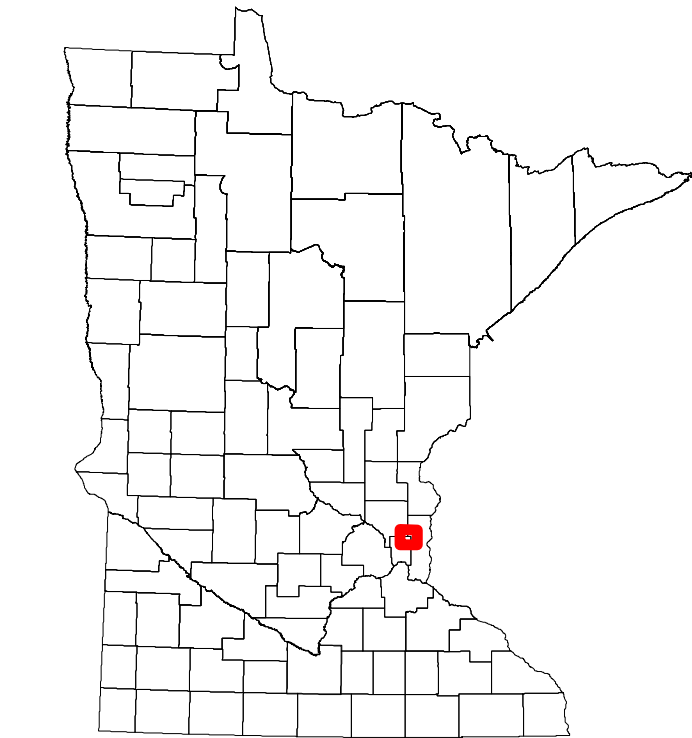


Projection:
Transverse Mercator
NAD 1986
UTM Zone 15

North American Datum
of 1986



- | | |
|--------------------------------------|--|
| ROAD AND ROADWAY FEATURES | PUBLIC SERVICE FEATURES |
| INTERSTATE | MINDOT OFFICE |
| US HIGHWAY | MINDOT TRUCK STATION |
| MN HIGHWAY | HIGHWAY PATROL DISTRICT OFFICE |
| COUNTY STATE AID HIGHWAY | STATE TRAVEL INFORMATION CENTER |
| COUNTY ROAD | REST AREA (Full Service) |
| MUNICIPAL STATE AID STREET | REST AREA (Vault Toilet) |
| MUNICIPAL STREET | WAYSIDE (Vault or Pit Toilet) |
| PRIVATE STREET/ROAD | LOCAL PARK |
| TOWNSHIP ROAD | PUBLIC ACCESS POINT |
| UNORGANIZED TERRITORY ROAD | FAIRGROUNDS |
| RAMP OR CONNECTOR | PORT OF ENTRY |
| INTERSTATE EXIT | PARK AND RIDE LOT |
| GREAT RIVER ROAD | MN STATE COLLEGE AND UNIVERSITY SYSTEM (MNSCU) |
| OTHER ROADS | UNIVERSITY OF MN SYSTEM |
| Farmhouse | CULTURAL FEATURES |
| Shed Park | STATE HISTORICAL MARKER |
| Home Service | HISTORIC DISTRICT |
| Munitor | HISTORIC SITE |
| | MONUMENT |
| AVIATION FEATURES | BOUNDARY FEATURES |
| COMMERCIAL AIRPORT | TRIBAL LAND |
| GENERAL AIRPORT | COUNTY |
| AIRSTRIP | MUNICIPALITY |
| SEAPLANE | ADJACENT MUNICIPALITY |
| AIRPORT RUNWAY | FEDERAL ADJUSTED URBAN AREA (2014) |
| RAILROAD AND RAILWAY FEATURES | MILITARY |
| RAILWAY | VOYAGEURS NATIONAL PARK |
| EMPIRE BUILDER STATION (Arctic) | BOUNDARY WATERS CANOE AREA WILDERNESS |
| NORTHSTAR STATION (Commuter) | STATE PARK |
| LIGHT RAIL | REGIONAL PARK |
| BLUE LINE | NATIONAL FOREST |
| GREEN LINE | NATIONAL AND STATE FOREST |
| INFRASTRUCTURE FEATURES | STATE FOREST |
| LONG BRIDGE (300' or Greater Span) | NATIONAL TRAIL |
| MAJOR BRIDGE (20' to 300' Span) | WILDLIFE REFUGE AREA |
| MINOR BRIDGE (5' to 20' Span) | WILDLIFE MANAGEMENT AREA |
| DAM | HYDROLOGIC FEATURES |
| LOCK AND DAM | RIVER OR STREAM (Perennial) |
| PUBLIC FACILITIES | LAKE, POND OR RESERVOIR |
| STATE CAPITOL | STREAM (Intermittent) |
| FEDERAL COURTHOUSE | DRAINAGE DITCH |
| COUNTY COURTHOUSE | WETLAND |
| ARMORY | ISLAND OR LAND |
| CITY CENTERS | REGIONAL WATERSHED |
| TRIBAL GOVERNMENT CENTER | |
| CITY CENTER | |
| LOCALLY KNOWN PLACE | |
| UNINCORPORATED COMMUNITY | |



To request information from this document in an alternative format, call 651-366-4718 or 1-800-657-3774 (Greater Minnesota), 711 or 1-800-627-3529 (Minnesota Relay). You may also send an e-mail to ADAREquest.dot@state.mn.us. (Please request at least one week in advance.)