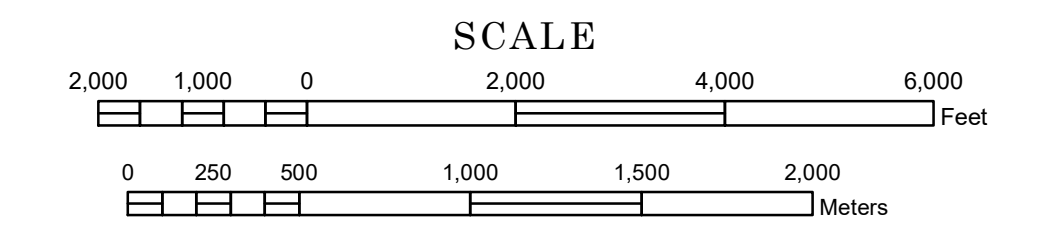


# STREET SERIES MINNEAPOLIS- SAINT PAUL


PREPARED BY THE  
MINNESOTA DEPARTMENT OF TRANSPORTATION  
OFFICE OF TRANSPORTATION SYSTEM MANAGEMENT

IN COOPERATION WITH  
U.S. DEPARTMENT OF TRANSPORTATION  
FEDERAL HIGHWAY ADMINISTRATION



1 in = 1,840 ft

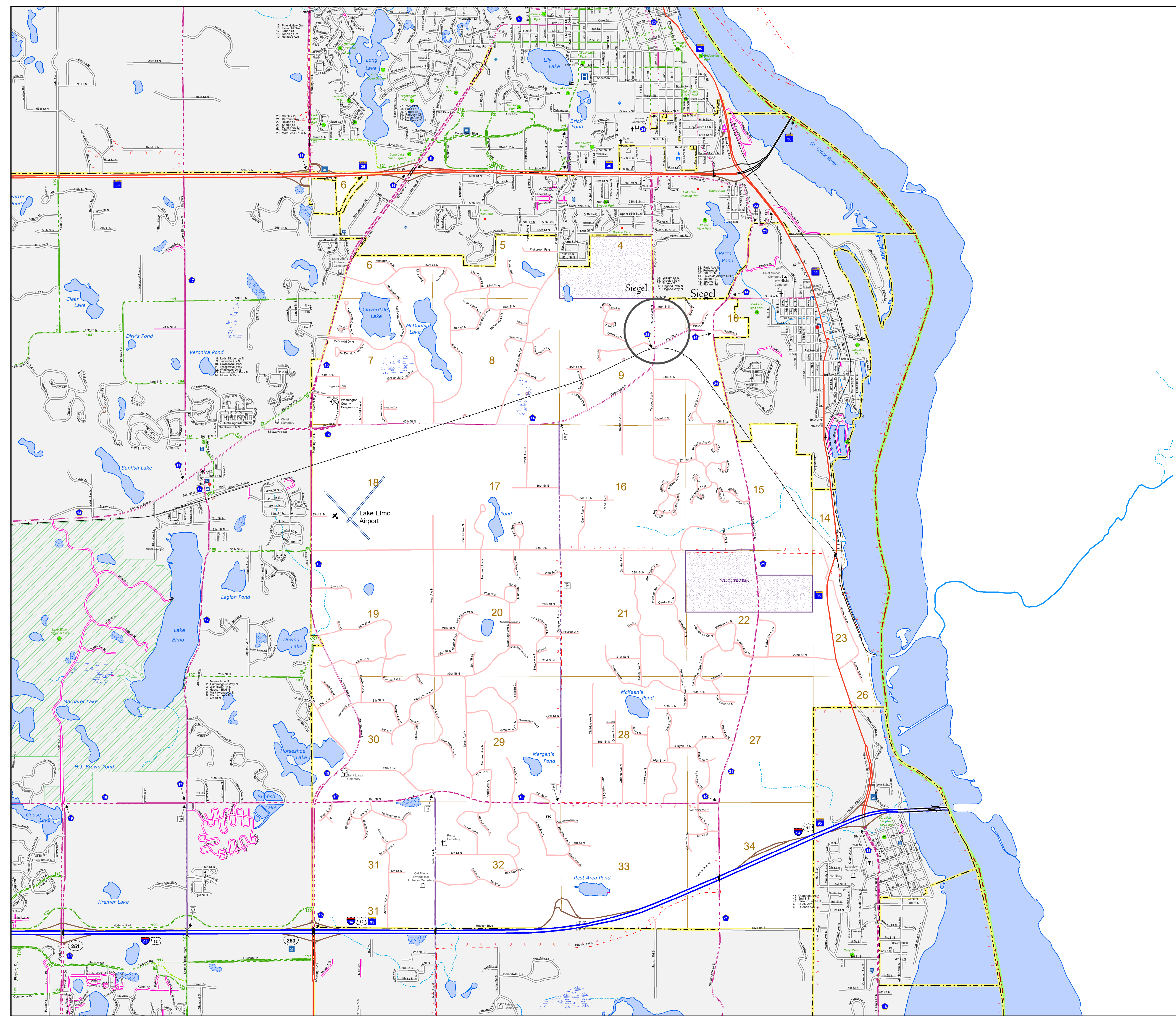
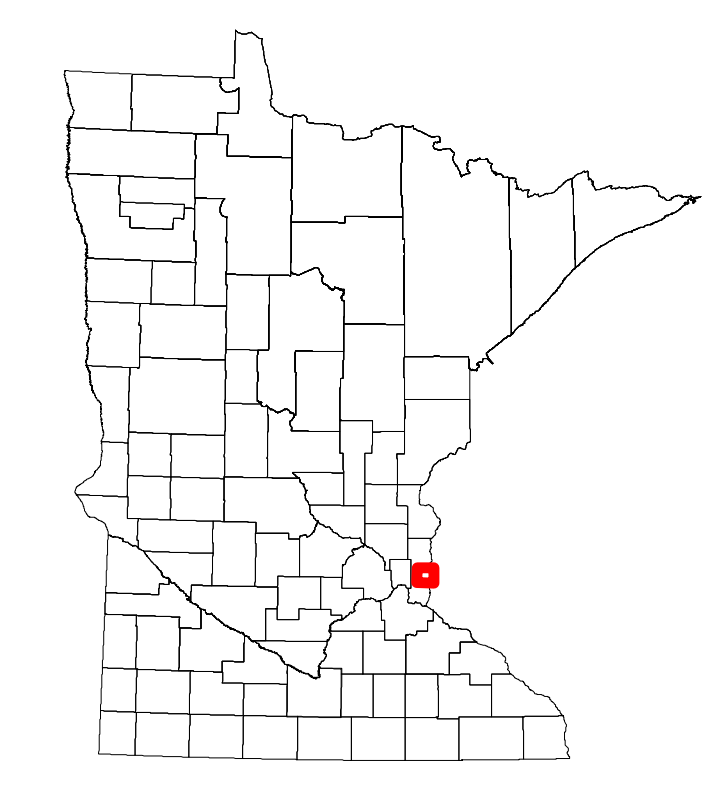
2024



Projection:  
Transverse Mercator  
NAD 1986  
UTM Zone 15

North American Datum  
of 1986

<b>ROAD AND ROADWAY FEATURES</b>	<b>PUBLIC SERVICE FEATURES</b>
INTERSTATE	MINDOT OFFICE
US HIGHWAY	MINDOT TRUCK STATION
MN HIGHWAY	HIGHWAY PATROL DISTRICT OFFICE
COUNTY STATE AID HIGHWAY	STATE TRAVEL INFORMATION CENTER
COUNTY ROAD	REST AREA (Full Service)
MUNICIPAL STATE AID STREET	REST AREA (Vault Toilet)
MUNICIPAL STREET	WAYSIDE (Vault or Pit Toilet)
PRIVATE STREET/ROAD	LOCAL PARK
TOWNSHIP ROAD	PUBLIC ACCESS POINT
UNORGANIZED TERRITORY ROAD	FAIRGROUNDS
RAMP OR CONNECTOR	PORT OF ENTRY
INTERSTATE EXIT	PARK AND RIDE LOT
GREAT RIVER ROAD	MN STATE COLLEGE AND UNIVERSITY SYSTEM (MNSCU)
OTHER ROADS	UNIVERSITY OF MN SYSTEM
Freeway	State Park
State Park	National Monument
State Forest	State Forest
National Forest	National Forest
State Game Preserve	State Game Preserve
National Wildlife Refuge	National Wildlife Refuge
<b>AVIATION FEATURES</b>	<b>CULTURAL FEATURES</b>
COMMERCIAL AIRPORT	STATE HISTORICAL MARKER
GENERAL AIRPORT	HISTORIC DISTRICT
AIRSTRIP	HISTORIC SITE
SEAPLANE	MONUMENT
AIRPORT RUNWAY	<b>BOUNDARY FEATURES</b>
<b>RAILROAD AND RAILWAY FEATURES</b>	TRIBAL LAND
RAILWAY	COUNTY
EMPIRE BUILDER STATION (Active)	MUNICIPALITY
NORTHSTAR STATION (Construction)	ADJACENT MUNICIPALITY
LIGHT RAIL	FEDERAL ADJUSTED URBAN AREA (2014)
BLUE LINE	MILITARY
GREEN LINE	VOYAGEURS NATIONAL PARK
LONG BRIDGE (300' or Greater Span)	BOUNDARY WATERS CANOE AREA WILDERNESS
MAJOR BRIDGE (20' to 300' Span)	STATE PARK
MINOR BRIDGE (5' to 20' Span)	NATIONAL PARK
LOCK AND DAM	NATIONAL FOREST
<b>INFRASTRUCTURE FEATURES</b>	NATIONAL AND STATE FOREST
STATE CAPITOL	STATE FOREST
FEDERAL COURTHOUSE	NATIONAL TRAIL
COUNTY COURTHOUSE	WILDLIFE REFUGE AREA
ARMORY	WILDLIFE MANAGEMENT AREA
<b>PUBLIC FACILITIES</b>	<b>HYDROLOGIC FEATURES</b>
STATE CAPITOL	RIVER OR STREAM (Perennial)
FEDERAL COURTHOUSE	LAKE, POND OR RESERVOIR
COUNTY COURTHOUSE	STREAM (Intermittent)
ARMORY	DRAINAGE DITCH
<b>CITY CENTERS</b>	WETLAND
TRIBAL GOVERNMENT CENTER	ISLAND OR LAND
CITY CENTER	REGIONAL WATERSHED
LOCALLY KNOWN PLACE	
UNINCORPORATED COMMUNITY	



To request information from this document in an alternative format, call 651-366-4718 or 1-800-657-3774 (Greater Minnesota); 711 or 1-800-627-3529 (Minnesota Relay). You may also send an e-mail to ADRequest.dot@state.mn.us. (Please request at least one week in advance.)