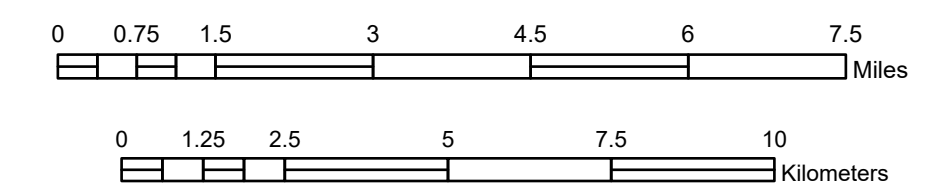


# FUNCTIONAL CLASSIFICATION MAP MEEKER COUNTY MINNESOTA

PREPARED BY THE  
MINNESOTA DEPARTMENT OF TRANSPORTATION  
OFFICE OF TRANSPORTATION SYSTEM MANAGEMENT

IN COOPERATION WITH  
U.S. DEPARTMENT OF TRANSPORTATION  
FEDERAL HIGHWAY ADMINISTRATION


SCALE



1 in = 10,560 ft

DECEMBER 2024

Projection:  
Transverse Mercator  
NAD 1986  
UTM Zone 15



North American Datum  
of 1986

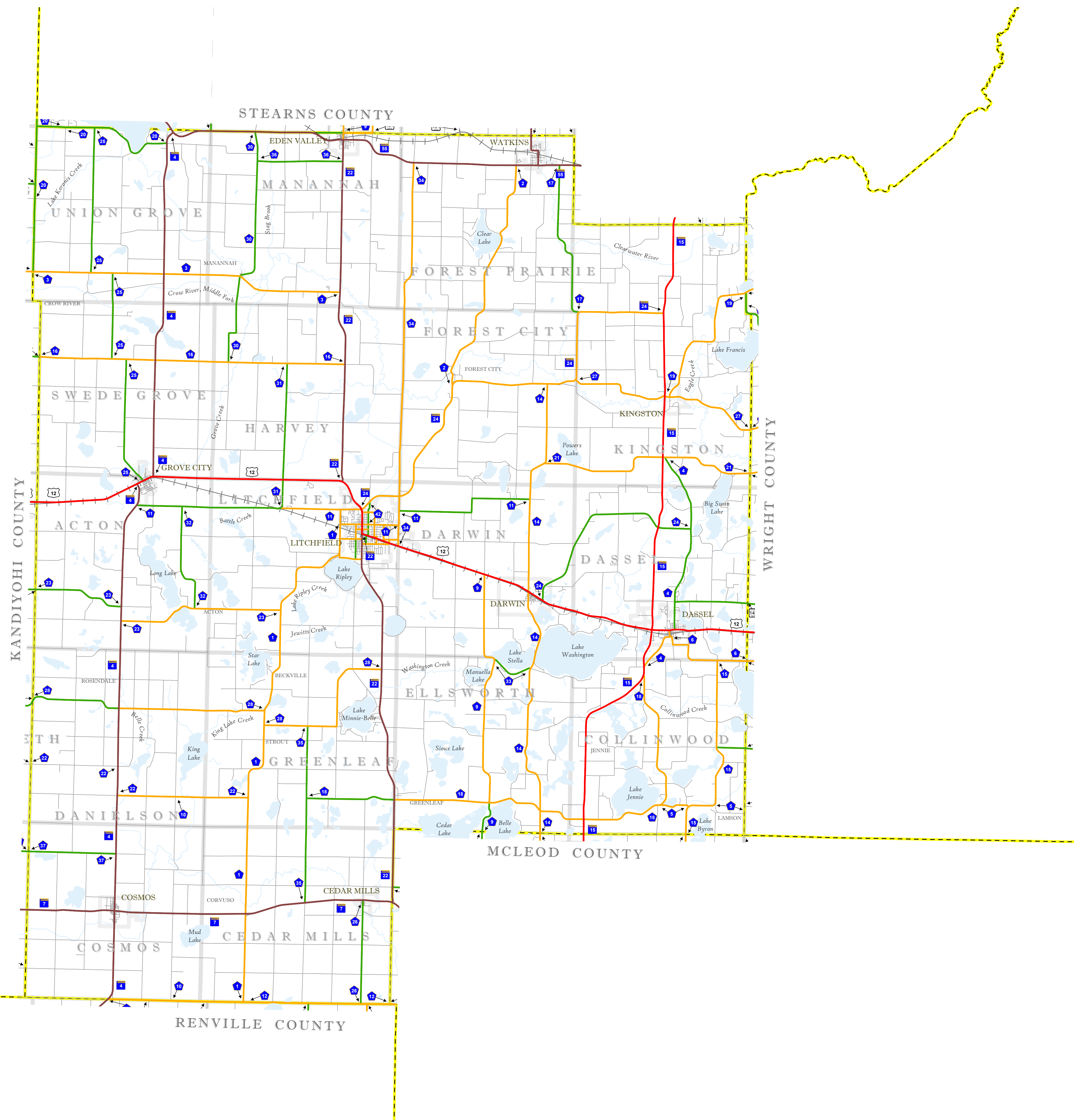
## ROAD AND ROADWAY FEATURES

- Interstate
- Other Freeway or Expressway
- Principal Arterial - Other
- Minor Arterial
- Major Collector
- Minor Collector
- Local
- Railway
- Interstate
- US Highway
- MN Highway
- County State Aid Highway
- County Road

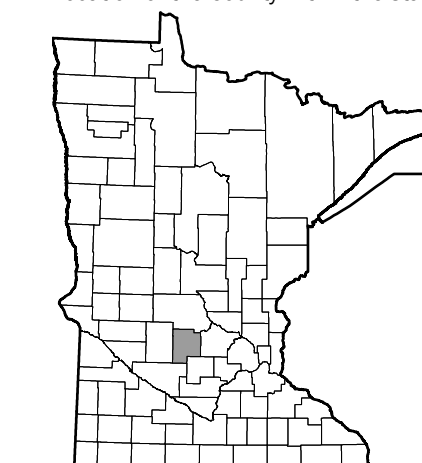
Arrows near road shields indicate the start and end points of routes.

## BOUNDARY FEATURES

- State of Minnesota
- County
- Civil Township

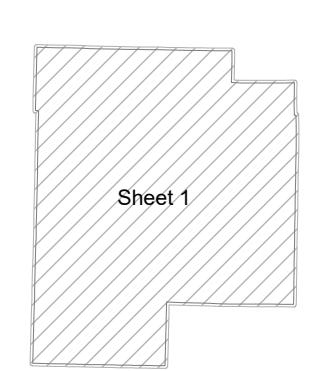


Outline Map of Minnesota showing  
location of the County within the state.



Outline Map of the County.

Area of this County 644.51 Sq. Miles  
Land Area 608.18 Sq. Miles  
2020 Total County Population 23,400



To request information from this document in an alternative format, call 651-366-4718 or 1-800-657-3774 (Greater Minnesota); 711 or 1-800-627-3529 (Minnesota Relay). You may also send an e-mail to [ADRequest.dot@state.mn.us](mailto:ADRequest.dot@state.mn.us). (Please request at least one week in advance.)