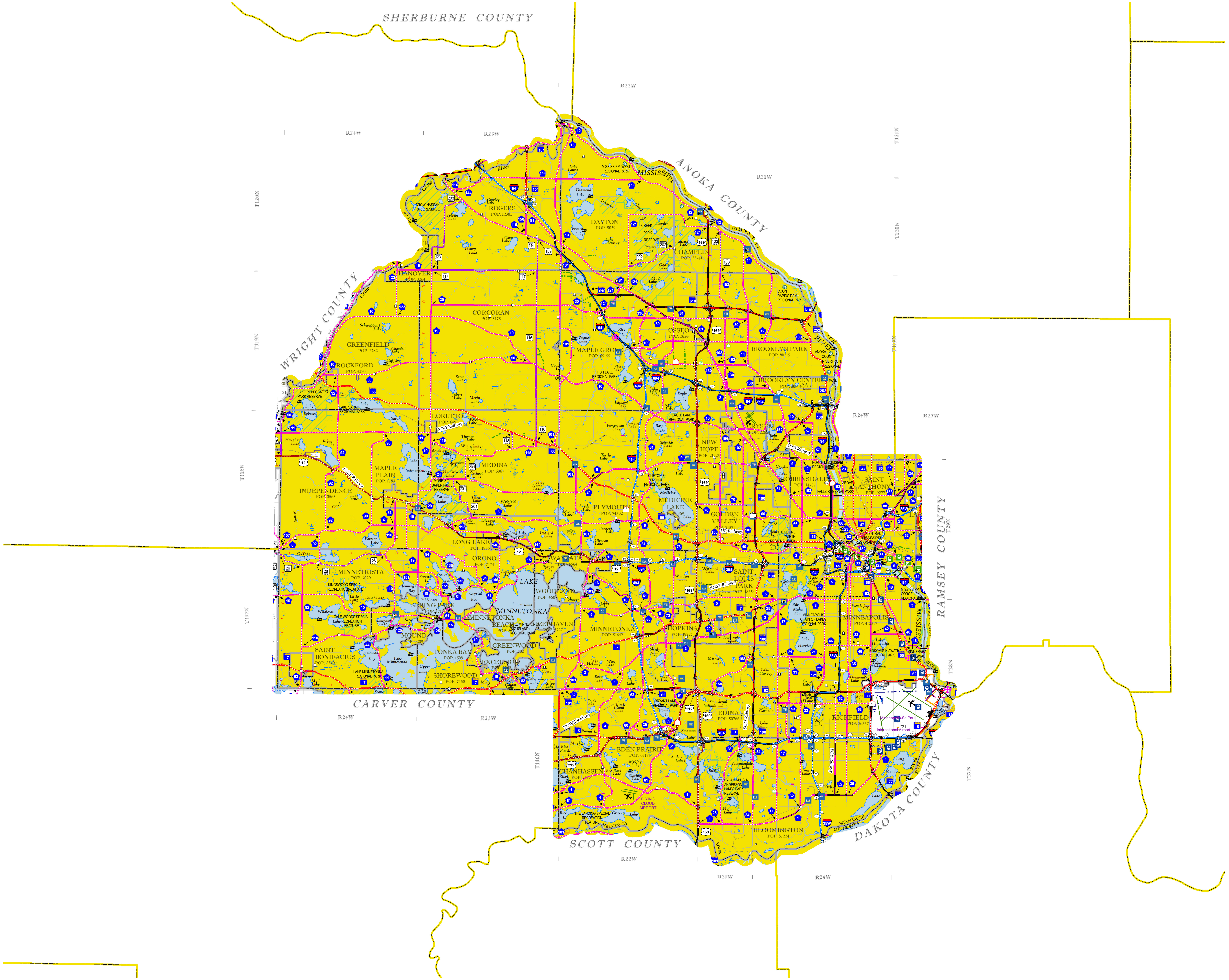
SHERBURNE COUNTY
ANOKA COUNTY
WRIGHT COUNTY
CARVER COUNTY
SCOTT COUNTY
DAKOTA COUNTY
RAMSEY COUNTY
MISSISSIPPI RIVER
R24W
R23W
R22W
R21W
T121N
T120N
T119N
T118N
T117N
T116N
T29N
T28N
T27N
ROGERS POP. 12381
DAYTON POP. 5059
CHAMPLIN POP. 22741
HANOVER POP. 3264
CORCORAN POP. 5475
GREENFIELD POP. 2782
ROCKFORD POP. 4380
OSSEO POP. 2656
MAPLE GROVE POP. 65155
BROOKLYN PARK POP. 80215
BROOKLYN CENTER POP. 30864
LORETTO POP. 649
MEDINA POP. 5967
MAPLE PLAIN POP. 1783
INDEPENDENCE POP. 3565
NEW HOPE POP. 21325
CRYSTAL
ROBBINSDALE POP. 14757
SAINT ANTHONY POP. 9277
PLYMOUTH POP. 74592
MEDICINE LAKE POP. 369
GOLDEN VALLEY POP. 21571
LONG LAKE POP. 1836
ORONO POP. 7474
WAYZATA POP. 4564
MINNETRISTA POP. 7029
SPRING PARK
MINNETONKA BEACH
WOODLAND POP. 460
DEEPHAVEN POP. 3727
MINNETONKA POP. 51647
HOPKINS POP. 19227
SAINT LOUIS PARK POP. 48354
MINNEAPOLIS
MOUND
TONKA BAY POP. 1509
GREENWOOD POP. 702
EXCELSIOR
SHOREWOOD POP. 7458
SAINT BONIFACIUS
EDINA POP. 50766
RICHFIELD
EDEN PRAIRIE POP. 63187
CHANHASSEN
BLOOMINGTON POP. 87224
LAKE MINNETONKA
Minneapolis-St. Paul International Airport
FLYING CLOUD AIRPORT
CROW-HASSAN PARK RESERVE
LAKE REBECCA PARK RESERVE
LAKE SARAH REGIONAL PARK
MISSISSIPPI WEST REGIONAL PARK
ELM CREEK PARK RESERVE
COON RAPIDS DAM REGIONAL PARK
FISH LAKE REGIONAL PARK
EAGLE LAKE REGIONAL PARK
MORRIS T. BAKER PARK RESERVE
CLIFTON E. FRENCH REGIONAL PARK
THEODORE WIRTH REGIONAL PARK
MINNEAPOLIS CHAIN OF LAKES REGIONAL PARK
NOKOMIS-HIAWATHA REGIONAL PARK
GALE WOODS SPECIAL RECREATION FEATURE
KINGSWOOD SPECIAL RECREATION FEATURE
LAKE MINNETONKA REGIONAL PARK
BRYANT LAKE REGIONAL PARK
HYLAND-BUSH-ANDERSON LAKES PARK RESERVE
THE LANDING SPECIAL RECREATION FEATURE
BNSF Railway
SOO Railway
UP Railway
TCWR Railway
PGR Railway

# GENERAL HIGHWAY MAP
# HENNEPIN
# COUNTY
# MINNESOTA

PREPARED BY THE
MINNESOTA DEPARTMENT OF TRANSPORTATION
OFFICE OF TRANSPORTATION SYSTEM MANAGEMENT
IN COOPERATION WITH
U.S. DEPARTMENT OF TRANSPORTATION
FEDERAL HIGHWAY ADMINISTRATION

SCALE

2 1 0 2 4 6 8 Miles

0 1.5 3 6 9 12 Kilometers

1 in = 2 miles

## 2024

Projection:
Transverse Mercator
NAD 1986
UTM Zone 15

N
W E
S

North American Datum
of 1986

ROAD AND ROADWAY FEATURES

- INTERSTATE
- US HIGHWAY
- MN HIGHWAY
- COUNTY STATE AID HIGHWAY
- COUNTY ROAD
- TRIBAL ROAD
- TOWNSHIP ROAD
- UNORGANIZED TERRITORY ROAD
- PRIVATE ROAD
- OTHER ROADS
  - MUNICIPAL
  - MILITARY
  - NATIONAL PARK
  - NATIONAL FOREST
  - NATIONAL MONUMENT
  - NATIONAL WILDLIFE
  - STATE PARK
  - STATE FOREST
  - STATE GAME
- CONCRETE
- BITUMINOUS
- GRAVEL
- DIRT/UNIMPROVED
- UNKNOWN
- PROPOSED
- RAMP OR CONNECTOR
- INTERSTATE EXIT
- GREAT RIVER ROAD

AVIATION FEATURES

- COMMERCIAL AIRPORT (Complete Facilities)
- GENERAL AIRPORT (Limited Facilities)
- AIRSTRIP (No Facilities)
- SEAPLANE
- AIRPORT RUNWAY

RAILROAD AND RAILWAY FEATURES

- RAILWAY
  - EMPIRE BUILDER STATION (AMTRAK)
  - NORTHSTAR STATION (COMMUTER)

INFRASTRUCTURE FEATURES

- LONG BRIDGE (100' OR GREATER SPAN)
- MAJOR BRIDGE (20' TO 100' SPAN)
- MINOR BRIDGE (5' TO 20' SPAN)
- DAM
- LOCK AND DAM

CITY CENTERS

- STATE CAPITAL
- COUNTY SEAT
- CITY CENTER
- TOWNSHIP COMMUNITY

PUBLIC SERVICE FEATURES

- MNDOT OFFICE
- MNDOT TRUCK STATION
- HIGHWAY PATROL DISTRICT OFFICE
- STATE TRAVEL INFORMATION CENTER — TIC
- REST AREA (FULL SERVICE) — RA
- REST AREA (VAULT TOILET) — ra
- WAYSIDE (VAULT OR PIT TOILET) — WP
- PARK AND RIDE LOT — P+R
- PORT OF ENTRY
- PUBLIC ACCESS POINT
- PUBLIC UNIVERSITY AND COLLEGE
- PRIVATE UNIVERSITY AND COLLEGE
- FAIRGROUNDS

CULTURAL FEATURES

- STATE HISTORICAL MARKER
- HISTORIC DISTRICT — HD
- HISTORIC SITE
- MONUMENT
- CEMETERY

BOUNDARY FEATURES

- TRIBAL LAND
- STATE OF MINNESOTA
- COUNTY
- MUNICIPALITY
- UNORGANIZED TERRITORY
- FEDERAL ADJUSTED URBAN AREA (2014)
- CIVIL TOWNSHIP
- CONGRESSIONAL TOWNSHIP
- SECTION
- MILITARY
- VOYAGEURS NATIONAL PARK
- BOUNDARY WATERS CANOE AREA WILDERNESS
- STATE PARK
- REGIONAL PARK
- NATIONAL FOREST
- NATIONAL AND STATE FOREST
- STATE FOREST
- NATIONAL TRAIL
- WILDLIFE REFUGE AREA
- WILDLIFE MANAGEMENT AREA

HYDROLOGIC FEATURES

- LAKE, POND OR RESERVOIR
- RIVER OR STREAM (PERENNIAL)
- STREAM (INTERMITTENT)
- DRAINAGE DITCH
- WETLAND
- ISLAND OR LAND
- REGIONAL WATERSHED

Outline Map of Minnesota showing location of the County within the state.

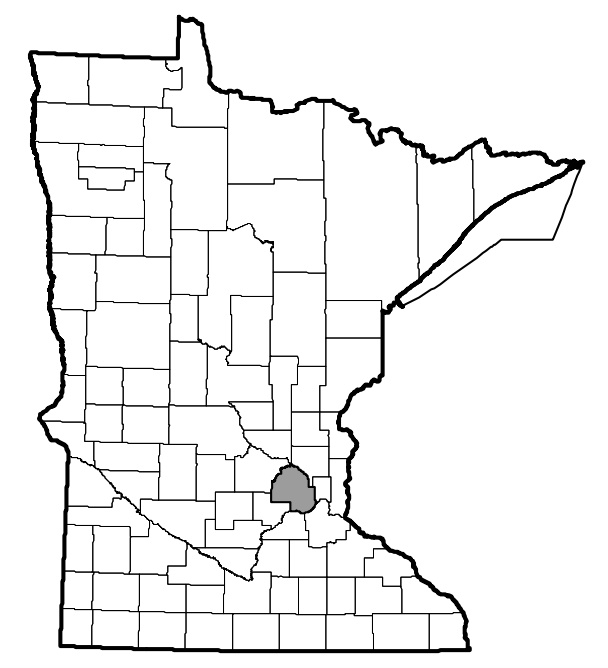

Outline Map of the County.

| | |
|---|---|
| Area of this County | 606.41 Sq. Miles |
| Land Area | 553.59 Sq. Miles |
| 2020 Total County Population | 1281565 |

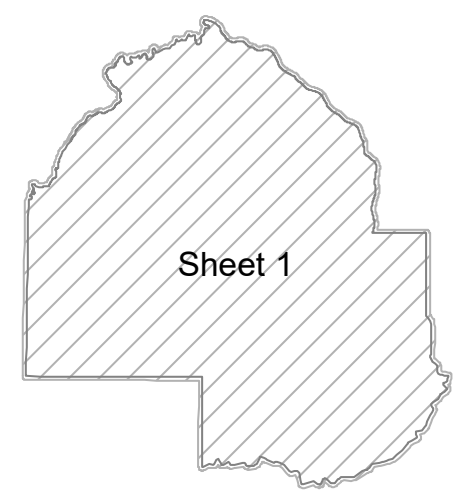

To request information from this document in an alternative format, call 651-366-4718 or 1-800-657-3774 (Greater Minnesota); 711 or 1-800-627-3529 (Minnesota Relay). You may also send an e-mail to ADArequest.dot@state.mn.us. (Please request at least one week in advance.)

NOTE: FOR DETAIL OF COUNTY STATE AID HIGHWAYS AND COUNTY ROADS IN INCORPORATED PLACE, SEE MAPS OF MUNICIPALITIES.

LAST EDITED ON 11-18-2024

SHEET 1 OF 1