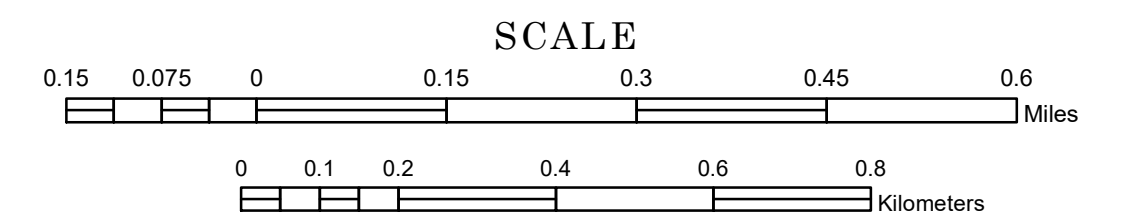


MUNICIPALITY OF SAINT CHARLES

PREPARED BY THE
MINNESOTA DEPARTMENT OF TRANSPORTATION
OFFICE OF TRANSPORTATION SYSTEM MANAGEMENT


IN COOPERATION WITH
U.S. DEPARTMENT OF TRANSPORTATION
FEDERAL HIGHWAY ADMINISTRATION



1 in = 800 ft

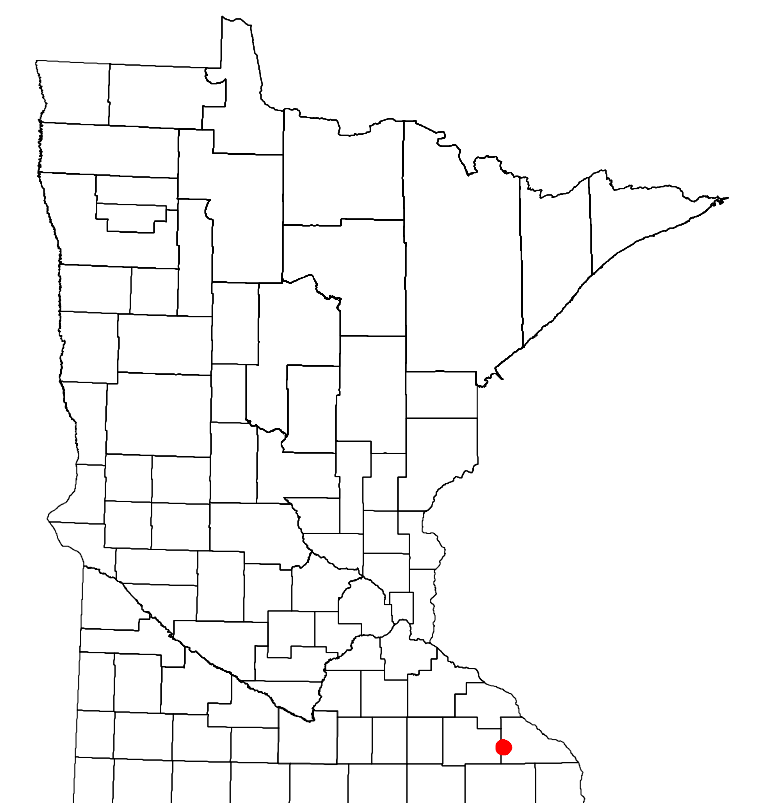
2024

Projection:
Transverse Mercator
NAD 1986
UTM Zone 15



North American Datum
of 1986

ROAD AND ROADWAY FEATURES		PUBLIC SERVICE FEATURES	
INTERSTATE		MINOT OFFICE	
US HIGHWAY		MINOT TRUCK STATION	
MIN HIGHWAY		HIGHWAY PATROL DISTRICT OFFICE	
COUNTY STATE AID HIGHWAY		STATE TRAVEL INFORMATION CENTER	
COUNTY ROAD		REST AREA (FULL SERVICE)	
MUNICIPAL STREET		REST AREA (VALET TOLLET)	
MUNICIPAL STATE AID STREET		WAYSIDE (VALET OR PAY TOLLET)	
PRIVATE STREET/ROAD		PUBLIC ACCESS POINT	
TOWNSHIP ROAD		LOCAL PARK	
UNORGANIZED TERRITORY ROAD		FAIRGROUNDS	
RAMP OR CONNECTOR		PORT OF ENTRY	
INTERSTATE EXIT		PARK AND RIDE LOT	
GREAT RIVER ROAD		PUBLIC UNIVERSITY/COLLEGE	
OTHER ROADS		PRIVATE UNIVERSITY/COLLEGE	
RAILROAD		ELMENTARY SCHOOL	
RAILROAD BRIDGE		MIDDLE SCHOOL	
RAILROAD AND RAILWAY FEATURES		HIGH SCHOOL	
EMPIRE BUILDER STATION (AIRTRAIL)		AVIATION FEATURES	
NORTHSTAR STATION (COMMUTER)		COMMERCIAL AIRPORT	
LIGHT RAIL		GENERAL AIRPORT	
BLUE LINE STATION		AIRSTRIP	
GREEN LINE STATION		SEAPLANE	
INFRASTRUCTURE FEATURES		AIRPORT RUNWAY	
LONG BRIDGE (100' OR GREATER SPAN)		CULTURAL FEATURES	
MAJOR BRIDGE (20' TO 100' SPAN)		STATE HISTORICAL MARKER	
MINOR BRIDGE (2' TO 20' SPAN)		HISTORIC DISTRICT	
ROAD TUNNEL (100' OR GREATER SPAN)		HISTORIC SITE	
RAILROAD BRIDGE (100' OR GREATER SPAN)		MONUMENT	
RAILROAD BRIDGE (UNDER 100' SPAN)		CEMETERY	
SKYWAY		BOUNDARY FEATURES	
PEDESTRIAN BRIDGE		TRIBAL LAND	
PEDESTRIAN TUNNEL		COUNTY	
LOCK AND DAM		MUNICIPALITY	
PUBLIC FACILITIES		ADJACENT MUNICIPALITY	
STATE CAPITOL		FEDERAL ADJUSTED URBAN AREA (2014)	
FEDERAL COURTHOUSE		MILITARY	
COUNTY COURTHOUSE		STATE PARK	
ARMORY		REGIONAL PARK	
CITY HALL		NATIONAL FOREST	
TOWN HALL		NATIONAL AND STATE FOREST	
COMMUNITY CENTER		STATE FOREST	
ARENA		NATIONAL TRAIL	
STADIUM		WILDLIFE REFUGE AREA	
POST OFFICE		WILDLIFE MANAGEMENT AREA	
POLICE STATION		HYDROLOGIC FEATURES	
FIRE STATION		RIVER OR STREAM (PERMANENT)	
PUBLIC LIBRARY		LAKE, POND OR RESERVOIR	
PUBLIC MUSEUM		STREAM (INTERMITTENT)	
EVENT CENTER		DRAINAGE DITCH	
CITY CENTERS		WETLAND	
TRIBAL GOVERNMENT CENTER		ISLAND OR LAND	
CITY CENTER		REGIONAL WATERSHED	
LOCALLY KNOWN PLACE			
UNINCORPORATED COMMUNITY			



Population (U.S. Census 2020): 3990

LAST EDITED ON 11-19-2024

To request information from this document in an alternative format, call 651-366-4718 or 1-800-657-3774 (Greater Minnesota); 711 or 1-800-627-3529 (Minnesota Relay). You may also send an e-mail to ADArequest.dot@state.mn.us. (Please request at least one week in advance.)