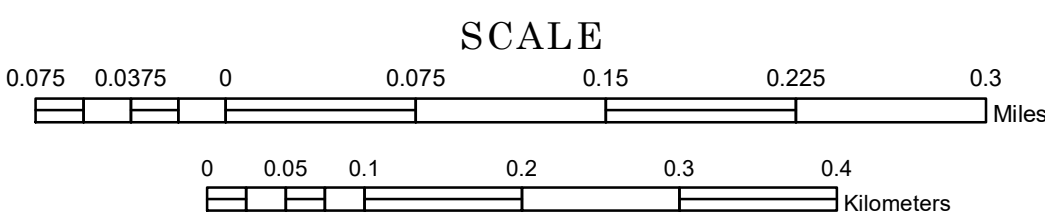


MUNICIPALITY OF KENNETH

PREPARED BY THE
MINNESOTA DEPARTMENT OF TRANSPORTATION
OFFICE OF TRANSPORTATION SYSTEM MANAGEMENT

IN COOPERATION WITH
U.S. DEPARTMENT OF TRANSPORTATION
FEDERAL HIGHWAY ADMINISTRATION



1 in = 400 ft

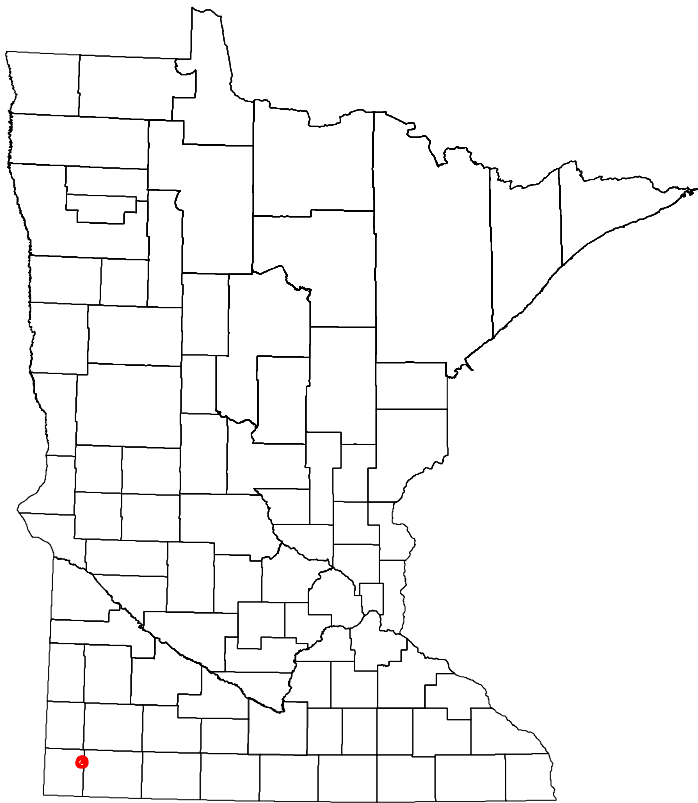
2024

Projection:
Transverse Mercator
NAD 1986
UTM Zone 15

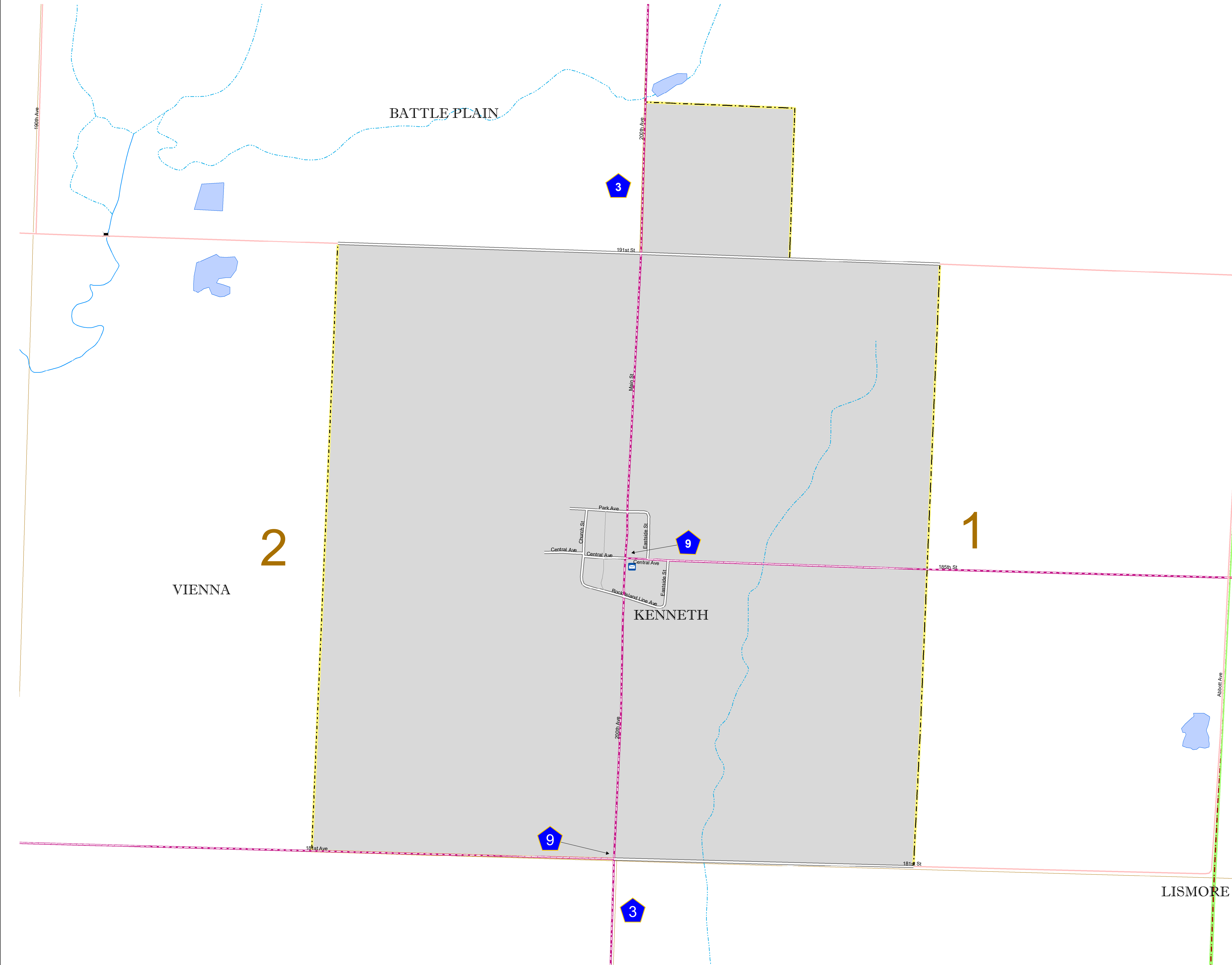


North American Datum
of 1986

ROAD AND ROADWAY FEATURES		PUBLIC SERVICE FEATURES	
INTERSTATE		MINDOT OFFICE	
US HIGHWAY		MINDOT TRUCK STATION	
BN HIGHWAY		HIGHWAY PATROL DISTRICT OFFICE	
COUNTY STATE AID HIGHWAY		STATE TRAVEL INFORMATION CENTER	
COUNTY ROAD		REST AREA (FULL SERVICE)	
MUNICIPAL STREET		REST AREA (NIGHT TRUCK STOP)	
MUNICIPAL STATE AID STREET		WAYSIDE (NIGHT OR PM TRUCK STOP)	
PRIVATE STREET/ROAD		PUBLIC ACCESS POINT	
TOWNSHIP ROAD		LOCAL PARK	
UNORGANIZED TERRITORY ROAD		FAIRGROUNDS	
RAMP OR CONNECTOR		PORT OF ENTRY	
INTERSTATE EXIT		PARK AND RIDE LOT	
GREAT RIVER ROAD		PUBLIC UNIVERSITY/COLLEGE	
OTHER ROADS		PRIVATE UNIVERSITY/COLLEGE	
FARMROAD		ELEMENTARY SCHOOL	
INDIAN SERVICE		MIDDLE SCHOOL	
MILITARY		HIGH SCHOOL	
NATIONAL MONUMENT		AVIATION FEATURES	
NATIONAL FOREST		COMMERCIAL AIRPORT	
NATIONAL WILDLIFE STATE GAME		GENERAL AIRPORT	
RAILROAD AND RAILWAY FEATURES		AIRSTRIPE	
RAILROAD		SEAPLANE	
EMPIRE BUILDER STATION (AMTRAK)		AIRPORT RUNWAY	
NORTHSTAR STATION (COMMUTER)		CULTURAL FEATURES	
LIGHT RAIL		STATE HISTORICAL MARKER	
BLUE LINE STATION		HISTORIC DISTRICT	
GREEN LINE STATION		HISTORIC SITE	
INFRASTRUCTURE FEATURES		MONUMENT	
LONG BRIDGE (100' OR GREATER SPAN)		CEMETERY	
MAJOR BRIDGE (20' TO 100' SPAN)		BOUNDARY FEATURES	
MINOR BRIDGE (2' TO 20' SPAN)		TRIBAL LAND	
ROAD TUNNEL (100' OR GREATER SPAN)		COUNTY	
RAILROAD BRIDGE (100' OR GREATER SPAN)		MUNICIPALITY	
RAILROAD BRIDGE (UNDER 100' SPAN)		ADJACENT MUNICIPALITY	
SKYWAY		FEDERAL ADJUSTED URBAN AREA (2014)	
PEDESTRIAN BRIDGE		MILITARY	
PEDESTRIAN TUNNEL		STATE PARK	
DAM		REGIONAL PARK	
LOCK AND DAM		NATIONAL FOREST	
PUBLIC FACILITIES		NATIONAL AND STATE FOREST	
STATE CAPITOL		STATE FOREST	
FEDERAL COURTHOUSE		NATIONAL TRAIL	
COUNTY COURTHOUSE		WILDLIFE REFUGE AREA	
ARMORY		WILDLIFE MANAGEMENT AREA	
CITY HALL		HYDROLOGIC FEATURES	
TOWN HALL		RIVER OR STREAM (PERMANENT)	
COMMUNITY CENTER		LAKE, POND OR RESERVOIR	
ARENA		STREAM (INTERMITTENT)	
STADIUM		DRAINAGE DITCH	
POST OFFICE		WETLAND	
POLICE STATION		ISLAND OR LAND	
FIRE STATION		REGIONAL WATERSHED	
PUBLIC LIBRARY			
PUBLIC MUSEUM			
EVENT CENTER			
CITY CENTERS			
TRIBAL GOVERNMENT CENTER			
CITY CENTER			
LOCALLY KNOWN PLACE			
UNINCORPORATED COMMUNITY			



Population (U.S. Census 2020): 60



To request information from this document in an alternative format, call 651-366-4718 or 1-800-657-3774 (Greater Minnesota); 711 or 1-800-627-3529 (Minnesota Relay). You may also send an e-mail to ADArequest.dot@state.mn.us. (Please request at least one week in advance.)

LAST EDITED ON 11-19-2024