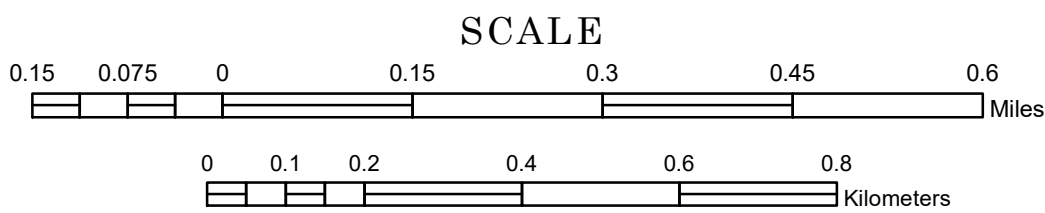


MUNICIPALITY OF  
WILLOW RIVER

PREPARED BY THE  
MINNESOTA DEPARTMENT OF TRANSPORTATION  
OFFICE OF TRANSPORTATION SYSTEM MANAGEMENT

IN COOPERATION WITH  
U.S. DEPARTMENT OF TRANSPORTATION  
FEDERAL HIGHWAY ADMINISTRATION



1 in = 800 ft

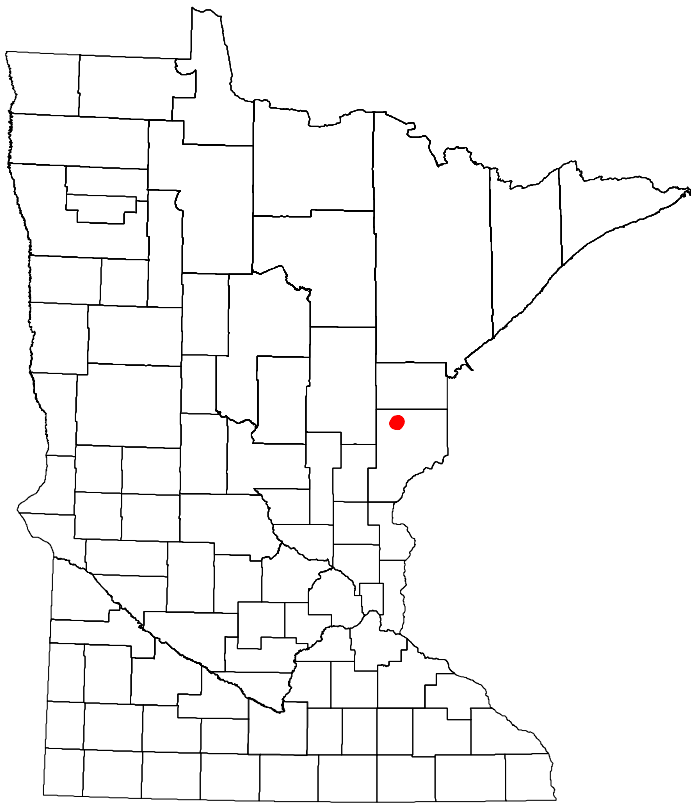
2024

Projection:  
Transverse Mercator  
NAD 1986  
UTM Zone 15

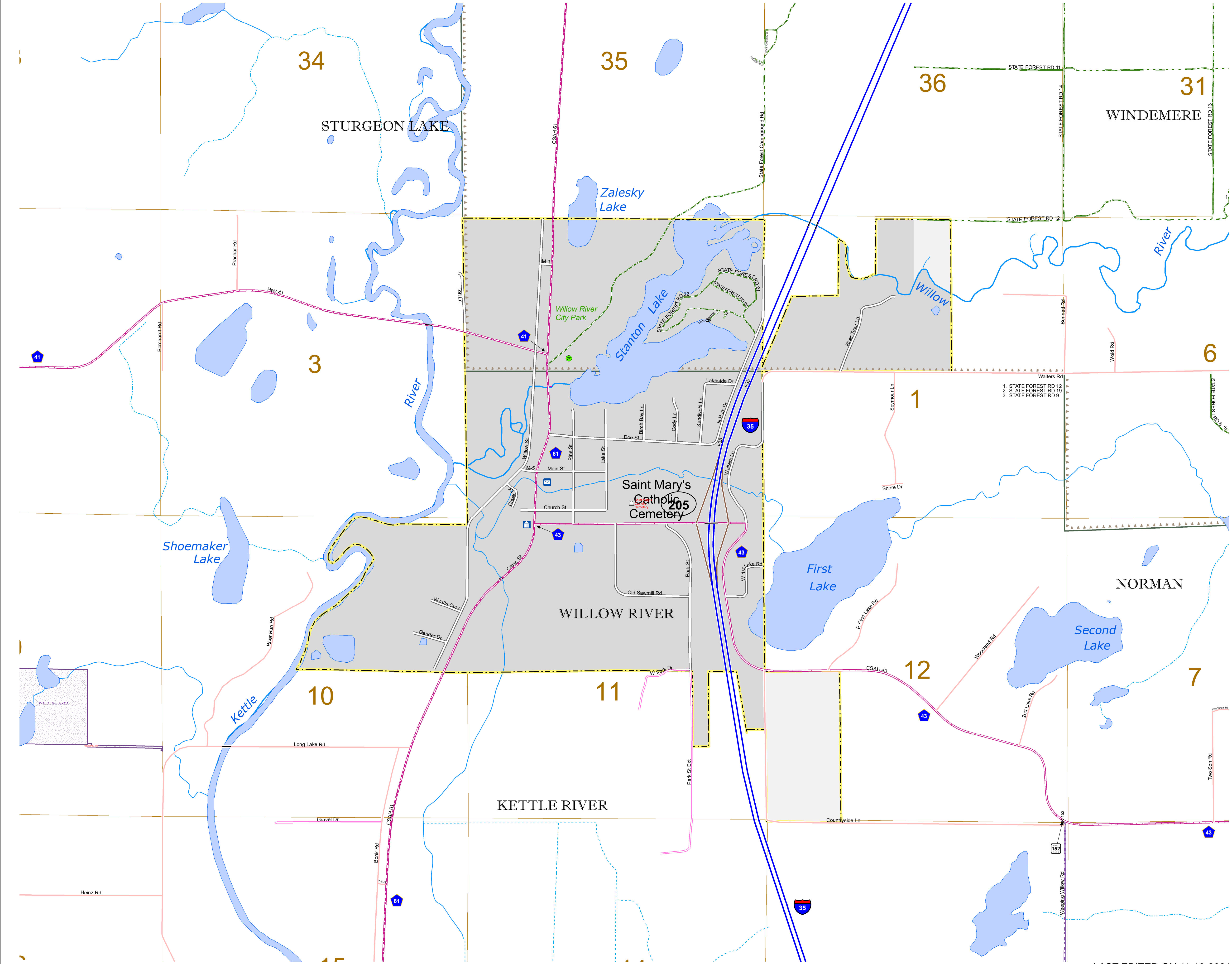


North American Datum  
of 1986

ROAD AND ROADWAY FEATURES		PUBLIC SERVICE FEATURES	
INTERSTATE		MINOT OFFICE	
US HIGHWAY		MINOT TRUCK STATION	
MIN HIGHWAY		HIGHWAY PATROL DISTRICT OFFICE	
COUNTY STATE AID HIGHWAY		STATE TRAVEL INFORMATION CENTER	
COUNTY ROAD		REST AREA (FULL SERVICE)	
MUNICIPAL STREET		REST AREA (SNACK TRUCK)	
MUNICIPAL STATE AID STREET		WAYSIDE (SNACK OR PAY TRUCK)	
PRIVATE STREET/ROAD		PUBLIC ACCESS POINT	
TOWNSHIP ROAD		LOCAL PARK	
UNORGANIZED TERRITORY ROAD		FAIRGROUNDS	
RAMP OR CONNECTOR		PORT OF ENTRY	
INTERSTATE EXIT		PARK AND RIDE LOT	
GREAT RIVER ROAD		PUBLIC UNIVERSITY/COLLEGE	
OTHER ROADS		PRIVATE UNIVERSITY/COLLEGE	
FARMROAD		ELEMENTARY SCHOOL	
INDIAN SERVICE		MIDDLE SCHOOL	
MILITARY		HIGH SCHOOL	
RAILROAD AND RAILWAY FEATURES		AVIATION FEATURES	
RAILROAD		COMMERCIAL AIRPORT	
EMPIRE BUILDER STATION (AIRTRAIL)		GENERAL AIRPORT	
NORTHSTAR STATION (COMMUTER)		AIRSTRIP	
BLUE LINE STATION		SEAPLANE	
GREEN LINE STATION		AIRPORT RUNWAY	
INFRASTRUCTURE FEATURES		CULTURAL FEATURES	
LONG BRIDGE (100' OR GREATER SPAN)		STATE HISTORICAL MARKER	
MAJOR BRIDGE (20' TO 100' SPAN)		HISTORIC DISTRICT	
MINOR BRIDGE (20' TO 20' SPAN)		HISTORIC SITE	
ROAD TUNNEL (100' OR GREATER SPAN)		MONUMENT	
RAILROAD BRIDGE (100' OR GREATER SPAN)		CEMETERY	
RAILROAD BRIDGE (UNDER 100' SPAN)		BOUNDARY FEATURES	
SKYWAY		TRIBAL LAND	
PEDESTRIAN BRIDGE		COUNTY	
PEDESTRIAN TUNNEL		MUNICIPALITY	
DAM		ADJACENT MUNICIPALITY	
LOCK AND DAM		FEDERAL ADJUSTED URBAN AREA (2014)	
PUBLIC FACILITIES		MILITARY	
STATE CAPITOL		STATE PARK	
FEDERAL COURTHOUSE		REGIONAL PARK	
COUNTY COURTHOUSE		NATIONAL FOREST	
ARMORY		NATIONAL AND STATE FOREST	
CITY HALL		STATE FOREST	
COMMUNITY CENTER		NATIONAL TRAIL	
ARENA		WILDLIFE REFUGE AREA	
STADIUM		WILDLIFE MANAGEMENT AREA	
POST OFFICE		HYDROLOGIC FEATURES	
POLICE STATION		RIVER OR STREAM (PERMANENT)	
FIRE STATION		LAKE, POND OR RESERVOIR	
PUBLIC LIBRARY		STREAM (INTERMITTENT)	
PUBLIC MUSEUM		DRAINAGE DITCH	
EVENT CENTER		WETLAND	
CITY CENTERS		ISLAND OR LAND	
TRIBAL GOVERNMENT CENTER		REGIONAL WATERSHED	
CITY CENTER			
LOCALLY KNOWN PLACE			
UNINCORPORATED COMMUNITY			



Population (U.S. Census 2020): 384



To request information from this document in an alternative format, call 651-366-4718 or 1-800-657-3774 (Greater Minnesota); 711 or 1-800-627-3529 (Minnesota Relay). You may also send an e-mail to [ADArequest.dot@state.mn.us](mailto:ADArequest.dot@state.mn.us). (Please request at least one week in advance.)

LAST EDITED ON 11-19-2024