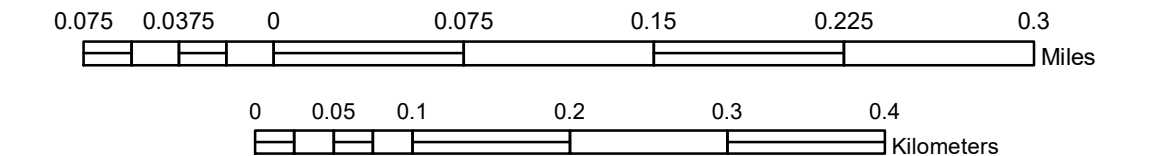


MUNICIPALITY OF
HOUSTON


PREPARED BY THE
MINNESOTA DEPARTMENT OF TRANSPORTATION
OFFICE OF TRANSPORTATION SYSTEM MANAGEMENT

IN COOPERATION WITH
U.S. DEPARTMENT OF TRANSPORTATION
FEDERAL HIGHWAY ADMINISTRATION

SCALE

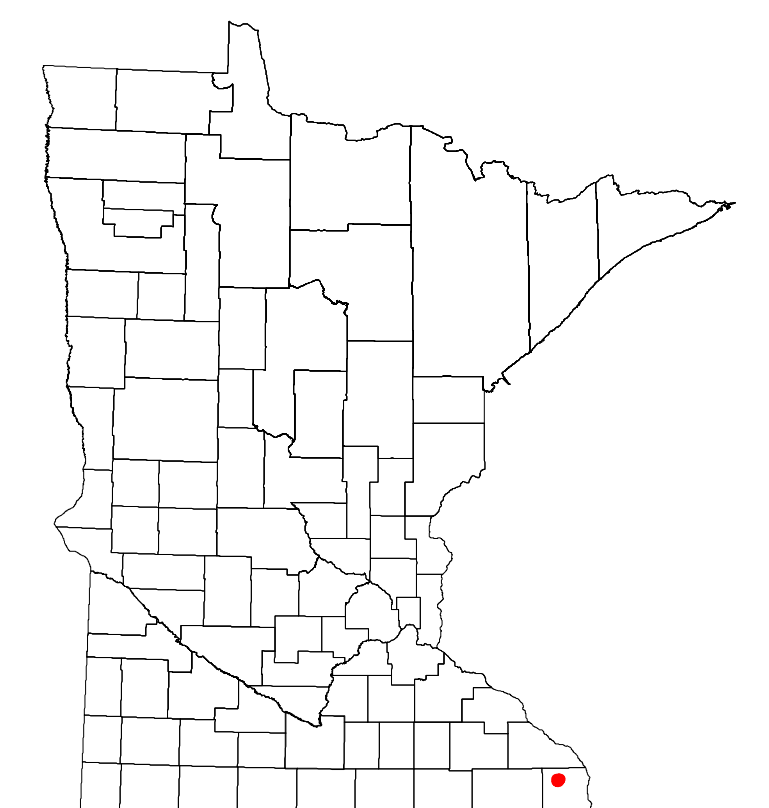
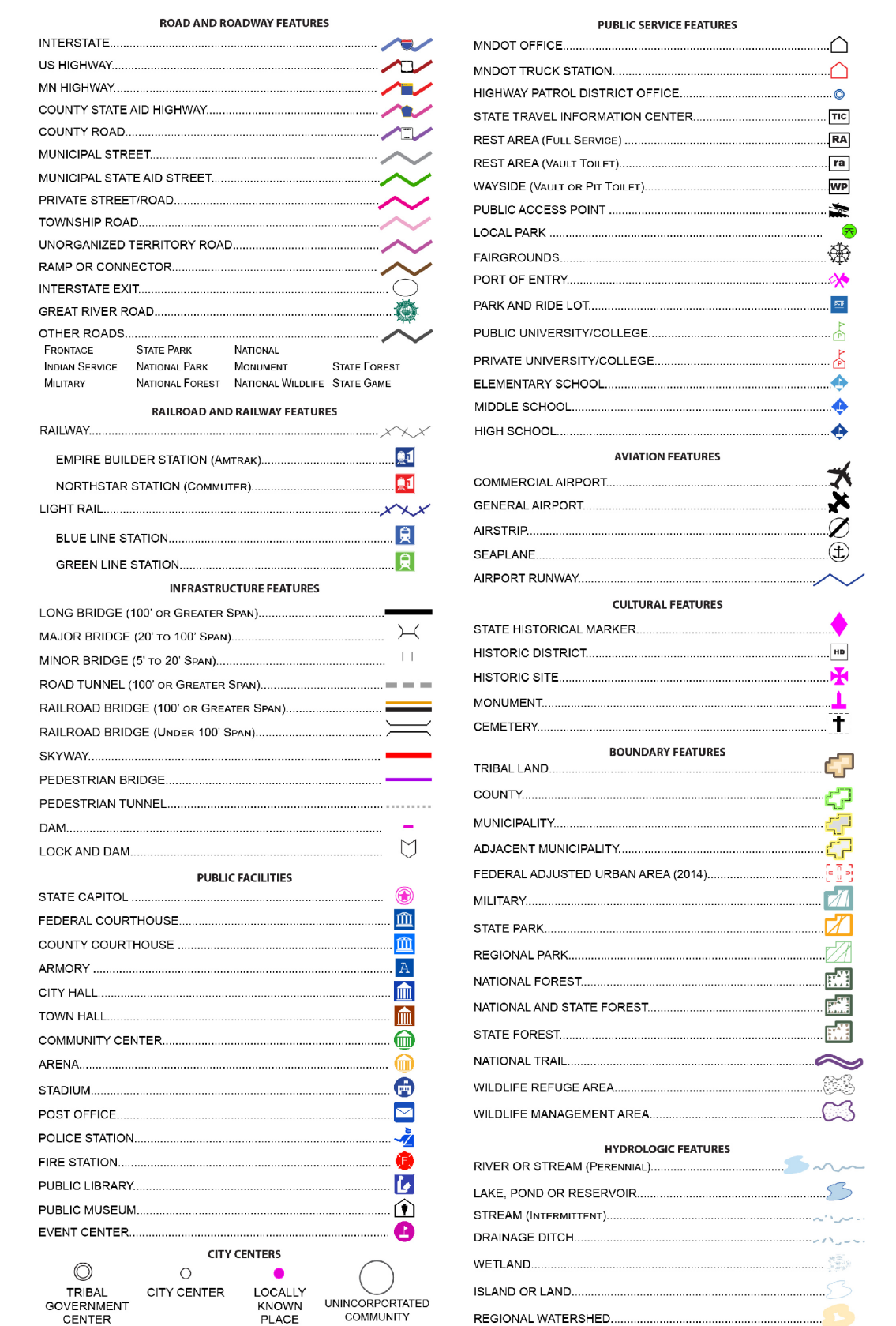

$$1 \text{ in} = 400 \text{ ft}$$

2024



North American Datum
of 1986

Projection:
Transverse Mercator
NAD 1986
UTM Zone 15



Population (U.S. Census 2020): 997

MONEY
CREEK

32



Houston City Park 75

South
Park

Hillside Cemetery

HOUSTON

Saint Peters Cemetery

Old Ridge Cemetery

SHELDON

LAST EDITED ON 11-19-2024