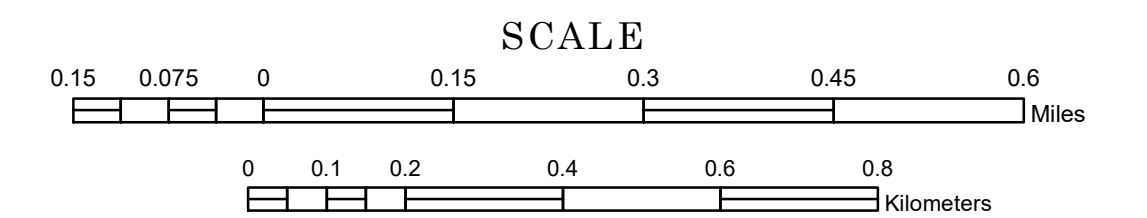


# MUNICIPALITY OF WINNEBAGO

PREPARED BY THE  
MINNESOTA DEPARTMENT OF TRANSPORTATION  
OFFICE OF TRANSPORTATION SYSTEM MANAGEMENT


IN COOPERATION WITH  
U.S. DEPARTMENT OF TRANSPORTATION  
FEDERAL HIGHWAY ADMINISTRATION



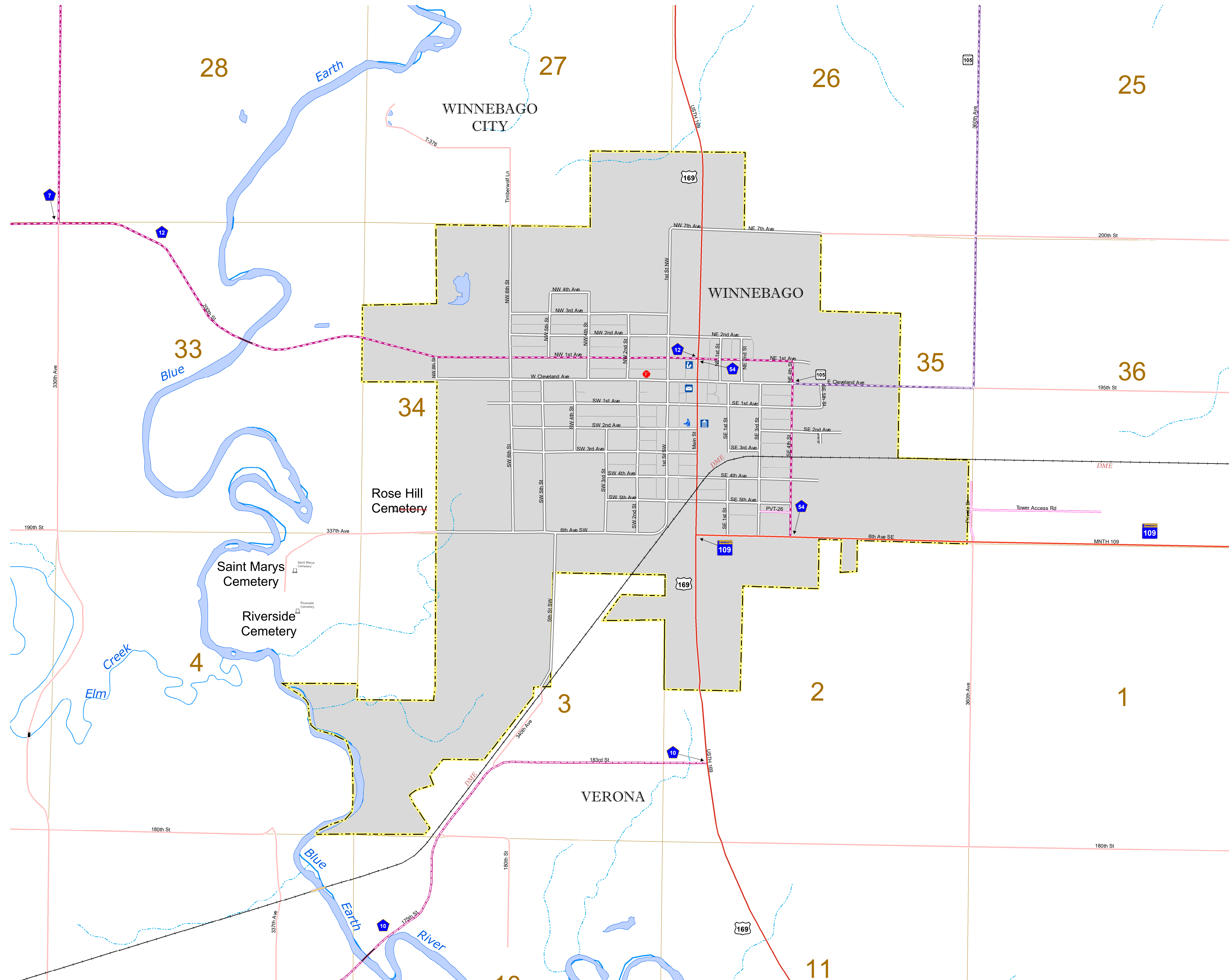
1 in = 800 ft

2024

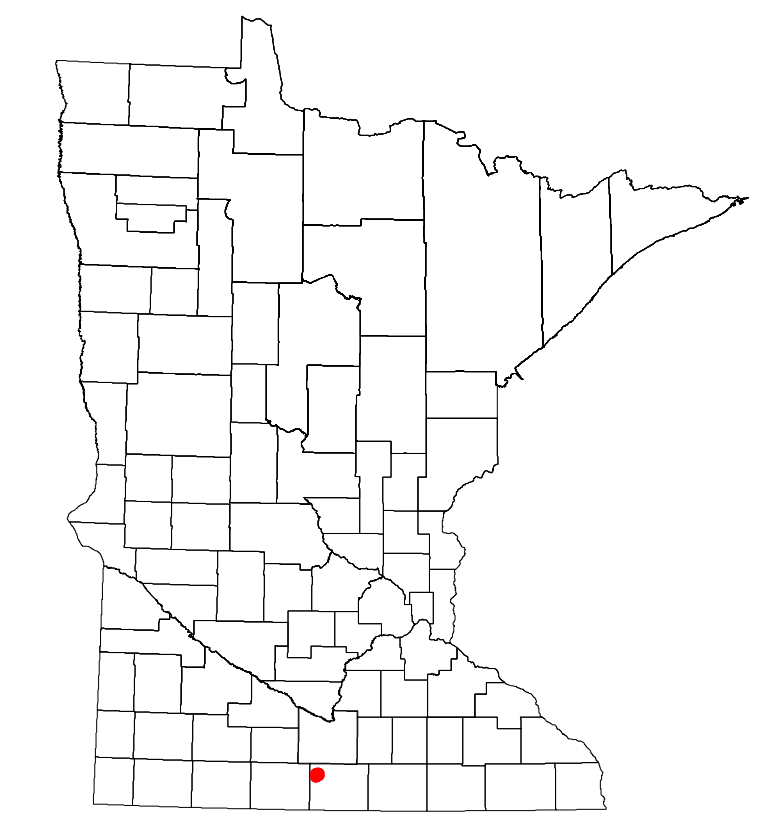
Projection:  
Transverse Mercator  
NAD 1986  
UTM Zone 15



North American Datum  
of 1986



ROAD AND ROADWAY FEATURES		PUBLIC SERVICE FEATURES	
INTERSTATE		MINOT OFFICE	
US HIGHWAY		MINOT TRUCK STATION	
COUNTY STATE AID HIGHWAY		HIGHWAY PATROL DISTRICT OFFICE	
COUNTY ROAD		STATE TRAVEL INFORMATION CENTER	
MUNICIPAL STREET		REST AREA (FULL SERVICE)	
MUNICIPAL STATE AID STREET		REST AREA (NIGHT TRUCK STOP)	
PRIVATE STREET/ROAD		WAYSIDE (WALK OR BIKE TRAIL)	
TOWNSHIP ROAD		PUBLIC ACCESS POINT	
UNORGANIZED TERRITORY ROAD		LOCAL PARK	
RAMP OR CONNECTOR		FARMS/ROADS	
INTERSTATE EXIT		PORT OF ENTRY	
GREAT RIVER ROAD		PARK AND RIDE LOT	
OTHER ROADS		PUBLIC UNIVERSITY/COLLEGE	
RAILROAD		PRIVATE UNIVERSITY/COLLEGE	
RAILROAD AND RAILWAY FEATURES		ELEMENTARY SCHOOL	
EMPIRE BUILDER STATION (AMTRAK)		MIDDLE SCHOOL	
NORTHSTAR STATION (COMMUTER)		HIGH SCHOOL	
BLUE LINE STATION		AVIATION FEATURES	
GREEN LINE STATION		COMMERCIAL AIRPORT	
INFRASTRUCTURE FEATURES		GENERAL AIRPORT	
LONG BRIDGE (100' OR GREATER SPAN)		AIRSTRIP	
MAJOR BRIDGE (20' TO 100' SPAN)		SEAPLANE	
MINOR BRIDGE (2' TO 20' SPAN)		AIRPORT RUNWAY	
ROAD TUNNEL (100' OR GREATER SPAN)		CULTURAL FEATURES	
RAILROAD BRIDGE (100' OR GREATER SPAN)		STATE HISTORICAL MARKER	
RAILROAD BRIDGE (UNDER 100' SPAN)		HISTORIC DISTRICT	
SKYWAY		HISTORIC SITE	
PEDESTRIAN BRIDGE		MONUMENT	
PEDESTRIAN TUNNEL		CEMETERY	
LOCK AND DAM		BOUNDARY FEATURES	
PUBLIC FACILITIES		TRIBAL LAND	
STATE CAPITOL		COUNTY	
FEDERAL COURTHOUSE		MUNICIPALITY	
COUNTY COURTHOUSE		ADJACENT MUNICIPALITY	
ARMORY		FEDERAL ADJUSTED URBAN AREA (2014)	
CITY HALL		MILITARY	
TOWN HALL		STATE PARK	
COMMUNITY CENTER		REGIONAL PARK	
ARENA		NATIONAL FOREST	
STADIUM		NATIONAL AND STATE FOREST	
POST OFFICE		STATE FOREST	
POLICE STATION		NATIONAL TRAIL	
FIRE STATION		WILDLIFE REFUGES AREA	
PUBLIC LIBRARY		WILDLIFE MANAGEMENT AREA	
PUBLIC MUSEUM		HYDROLOGIC FEATURES	
EVENT CENTER		RIVER OR STREAM (PERMANENT)	
CITY CENTERS		LAKE, POND OR RESERVOIR	
TRIBAL GOVERNMENT CENTER		STREAM (PERMANENT)	
CITY CENTER		DRAINAGE DITCH	
LOCALLY KNOWN PLACE		WETLAND	
UNINCORPORATED COMMUNITY		ISLAND OR LAND	
		REGIONAL WATERSHED	



To request information from this document in an alternative format, call 651-366-4718 or 1-800-657-3774 (Greater Minnesota); 711 or 1-800-627-3529 (Minnesota Relay). You may also send an e-mail to [ADArequest.dot@state.mn.us](mailto:ADArequest.dot@state.mn.us). (Please request at least one week in advance.)

LAST EDITED ON 11-19-2024

Population (U.S. Census 2020): 1391