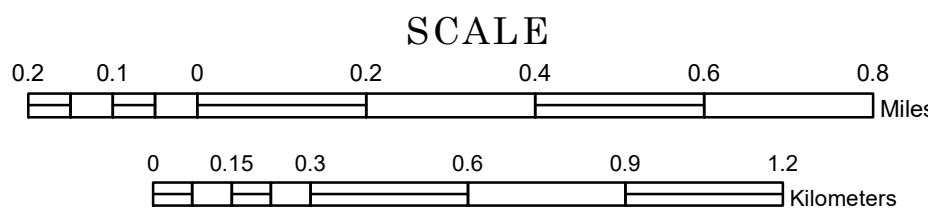


MUNICIPALITY OF
CARVER

PREPARED BY THE
MINNESOTA DEPARTMENT OF TRANSPORTATION
OFFICE OF TRANSPORTATION SYSTEM MANAGEMENT


IN COOPERATION WITH
U.S. DEPARTMENT OF TRANSPORTATION
FEDERAL HIGHWAY ADMINISTRATION



1 in = 1,200 ft

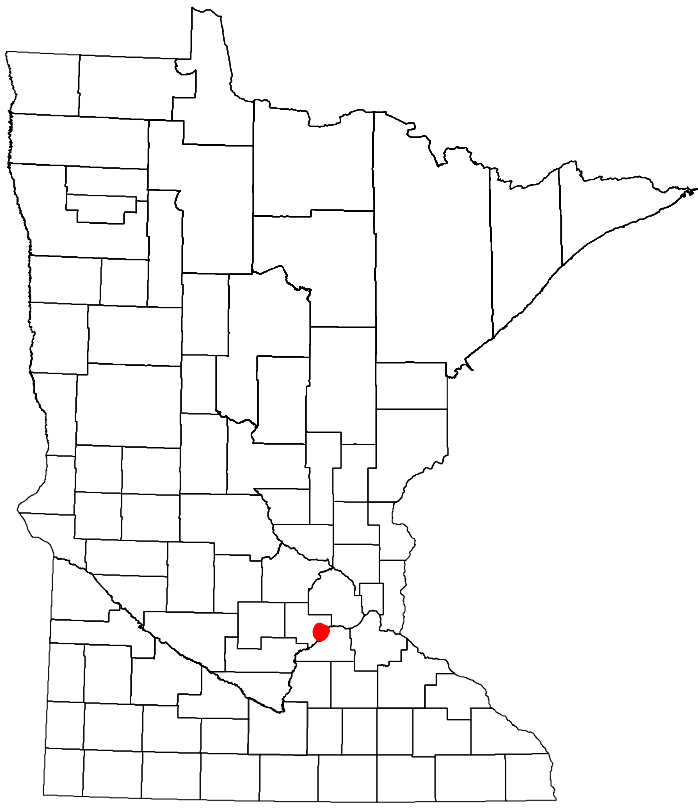
2024

Projection:
Transverse Mercator
NAD 1986
UTM Zone 15



North American Datum
of 1986

ROAD AND ROADWAY FEATURES		PUBLIC SERVICE FEATURES	
INTERSTATE		MINOT OFFICE	
US HIGHWAY		MINOT TRUCK STATION	
MIN HIGHWAY		HIGHWAY PATROL DISTRICT OFFICE	
COUNTY STATE AID HIGHWAY		STATE TRAVEL INFORMATION CENTER	
COUNTY ROAD		REST AREA (FULL SERVICE)	
MUNICIPAL STREET		REST AREA (NIGHT TOLLS)	
MUNICIPAL STATE AID STREET		WAYSIDE (NIGHT OR PM TOLLS)	
TOWNSHIP ROAD		PUBLIC ACCESS POINT	
UNORGANIZED TERRITORY ROAD		LOCAL PARK	
RAMP OR CONNECTOR		FAIRGROUNDS	
INTERSTATE EXIT		PORT OF ENTRY	
GREAT RIVER ROAD		PARK AND RIDE LOT	
OTHER ROADS		PUBLIC UNIVERSITY/COLLEGE	
RAILROAD		PRIVATE UNIVERSITY/COLLEGE	
RAILROAD AND RAILWAY FEATURES		ELEMENTARY SCHOOL	
EMPIRE BUILDER STATION (AIRRAIL)		MIDDLE SCHOOL	
NORTHSTAR STATION (COMMUTER)		HIGH SCHOOL	
BLUE LINE STATION		AVIATION FEATURES	
GREEN LINE STATION		COMMERCIAL AIRPORT	
LONG BRIDGE (100' OR GREATER SPAN)		GENERAL AIRPORT	
RAILROAD BRIDGE (100' OR GREATER SPAN)		AIRSTRIP	
RAILROAD BRIDGE (UNDER 100' SPAN)		SEAPLANE	
SKYWAY		AIRPORT RUNWAY	
PEDESTRIAN BRIDGE		CULTURAL FEATURES	
PEDESTRIAN TUNNEL		STATE HISTORICAL MARKER	
LOCK AND DAM		HISTORIC DISTRICT	
STATE CAPITOL		HISTORIC SITE	
FEDERAL COURTHOUSE		MONUMENT	
COUNTY COURTHOUSE		CEMETERY	
ARMORY		BOUNDARY FEATURES	
CITY HALL		TRIBAL LAND	
COMMUNITY CENTER		COUNTY	
ARENA		MUNICIPALITY	
STADIUM		ADJACENT MUNICIPALITY	
POST OFFICE		FEDERAL ADJUSTED URBAN AREA (2014)	
POLICE STATION		MILITARY	
FIRE STATION		STATE PARK	
PUBLIC LIBRARY		REGIONAL PARK	
PUBLIC MUSEUM		NATIONAL FOREST	
		NATIONAL AND STATE FOREST	
		STATE FOREST	
		NATIONAL TRAIL	
		WILDLIFE REFUGUE AREA	
		WILDLIFE MANAGEMENT AREA	
		HYDROLOGIC FEATURES	
		RIVER OR STREAM (PERMANENT)	
		LAKE, POND OR RESERVOIR	
		STREAM (INTERMITTENT)	
		DRAINAGE DITCH	
		WETLAND	
		ISLAND OR LAND	
		REGIONAL WATERSHED	
		CITY CENTERS	
		TRIBAL GOVERNMENT CENTER	
		CITY CENTER	
		LOCALLY KNOWN PLACE	
		UNINCORPORATED COMMUNITY	



Population (U.S. Census 2020): 5829

To request information from this document in an alternative format, call 651-366-4718 or 1-800-657-3774 (Greater Minnesota); 711 or 1-800-627-3529 (Minnesota Relay). You may also send an e-mail to ADArequest.dot@state.mn.us. (Please request at least one week in advance.)

LAST EDITED ON 11-19-2024