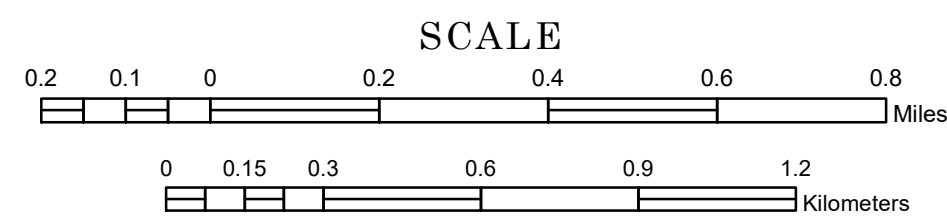


MUNICIPALITY OF
SAINT JOSEPH


PREPARED BY THE
MINNESOTA DEPARTMENT OF TRANSPORTATION
OFFICE OF TRANSPORTATION SYSTEM MANAGEMENT

IN COOPERATION WITH
U.S. DEPARTMENT OF TRANSPORTATION
FEDERAL HIGHWAY ADMINISTRATION



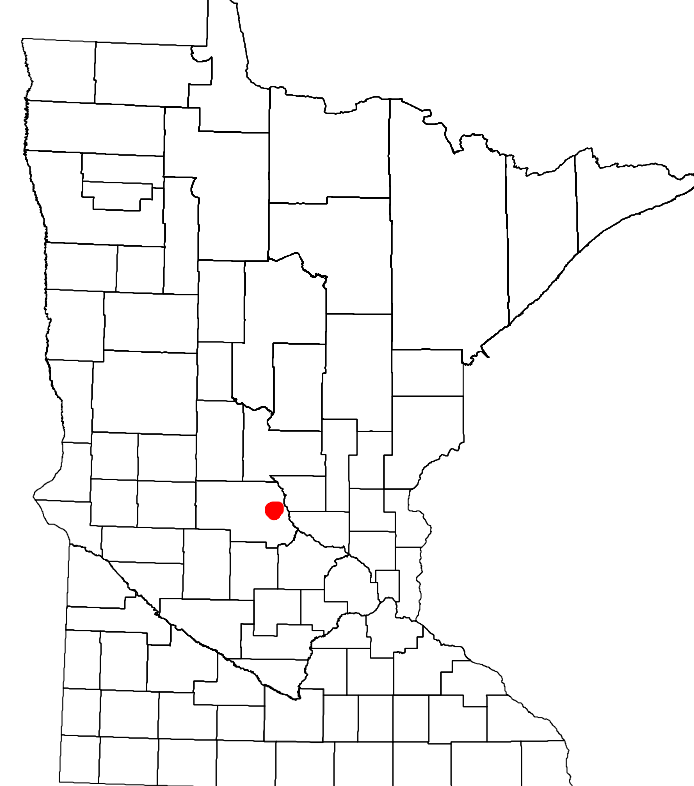
1 in = 1,200 ft
2024

Projection:
Transverse Mercator
NAD 1986
UTM Zone 15



North American Datum
of 1986

- | | |
|----------------------------------------|------------------------------------|
| ROAD AND ROADWAY FEATURES | PUBLIC SERVICE FEATURES |
| INTERSTATE | MINOT OFFICE |
| US HIGHWAY | MINOT TRUCK STATION |
| MIN HIGHWAY | HIGHWAY PATROL DISTRICT OFFICE |
| COUNTY STATE AID HIGHWAY | STATE TRAVEL INFORMATION CENTER |
| COUNTY ROAD | REST AREA (FULL SERVICE) |
| MUNICIPAL STREET | REST AREA (NIGHT TOWERS) |
| MUNICIPAL STATE AID STREET | WAYSIDE (NIGHT OR PH TOWERS) |
| TOWNSHIP ROAD | PUBLIC ACCESS POINT |
| UNORGANIZED TERRITORY ROAD | LOCAL PARK |
| RAMP OR CONNECTOR | FARMSHEDS |
| INTERSTATE EXIT | PORT OF ENTRY |
| GREAT RIVER ROAD | PARK AND RIDE LOT |
| OTHER ROADS | PUBLIC UNIVERSITY COLLEGE |
| RAILROAD AND RAILWAY FEATURES | PRIVATE UNIVERSITY COLLEGE |
| EMPIRE BUILDER STATION (AIRRAIL) | MODULAR SCHOOL |
| NORTHSTAR STATION (COMMUTER) | HIGH SCHOOL |
| LIGHT RAIL | AVIATION FEATURES |
| BLUE LINE STATION | COMMERCIAL AIRPORT |
| GREEN LINE STATION | AIRSTRIP |
| LONG BRIDGE (100' OR GREATER SPAN) | SEAPLANE |
| MAJOR BRIDGE (20' TO 100' SPAN) | AIRPORT RUNWAY |
| MINOR BRIDGE (2' TO 20' SPAN) | CULTURAL FEATURES |
| ROAD TUNNEL (100' OR GREATER SPAN) | STATE HISTORICAL MARKER |
| RAILROAD BRIDGE (100' OR GREATER SPAN) | HISTORIC DISTRICT |
| RAILROAD BRIDGE (UNDER 100' SPAN) | HISTORIC SITE |
| SKYWAY | MONUMENT |
| PEDESTRIAN BRIDGE | CEMETERY |
| PEDESTRIAN TUNNEL | BOUNDARY FEATURES |
| DAM | TRIBAL LAND |
| LOCK AND DAM | COUNTY |
| PUBLIC FACILITIES | MUNICIPALITY |
| STATE CAPITOL | ADJACENT MUNICIPALITY |
| FEDERAL COURTHOUSE | FEDERAL ADJUSTED URBAN AREA (2014) |
| COUNTY COURTHOUSE | MILITARY |
| ARMORY | STATE PARK |
| CITY HALL | REGIONAL PARK |
| COMMUNITY CENTER | NATIONAL FOREST |
| ARENA | NATIONAL AND STATE FOREST |
| STADIUM | STATE FOREST |
| POST OFFICE | NATIONAL TRAIL |
| POLICE STATION | WILDLIFE REFUGE AREA |
| FIRE STATION | WILDLIFE MANAGEMENT AREA |
| PUBLIC LIBRARY | HYDROLOGIC FEATURES |
| PUBLIC MUSEUM | RIVER OR STREAM (PERMANENT) |
| EVENT CENTER | LAKE, POND OR RESERVOIR |
| | STREAM (INTERMITTENT) |
| | DRAINAGE DITCH |
| | WETLAND |
| | ISLAND OR LAND |
| | REGIONAL WATERSHED |
| | |



Population (U.S. Census 2020): 7029

To request information from this document in an alternative format, call 651-366-4718 or 1-800-657-3774 (Greater Minnesota); 711 or 1-800-627-3529 (Minnesota Relay). You may also send an e-mail to ADarequest.dot@state.mn.us. (Please request at least one week in advance.)

LAST EDITED ON 11-13-2024