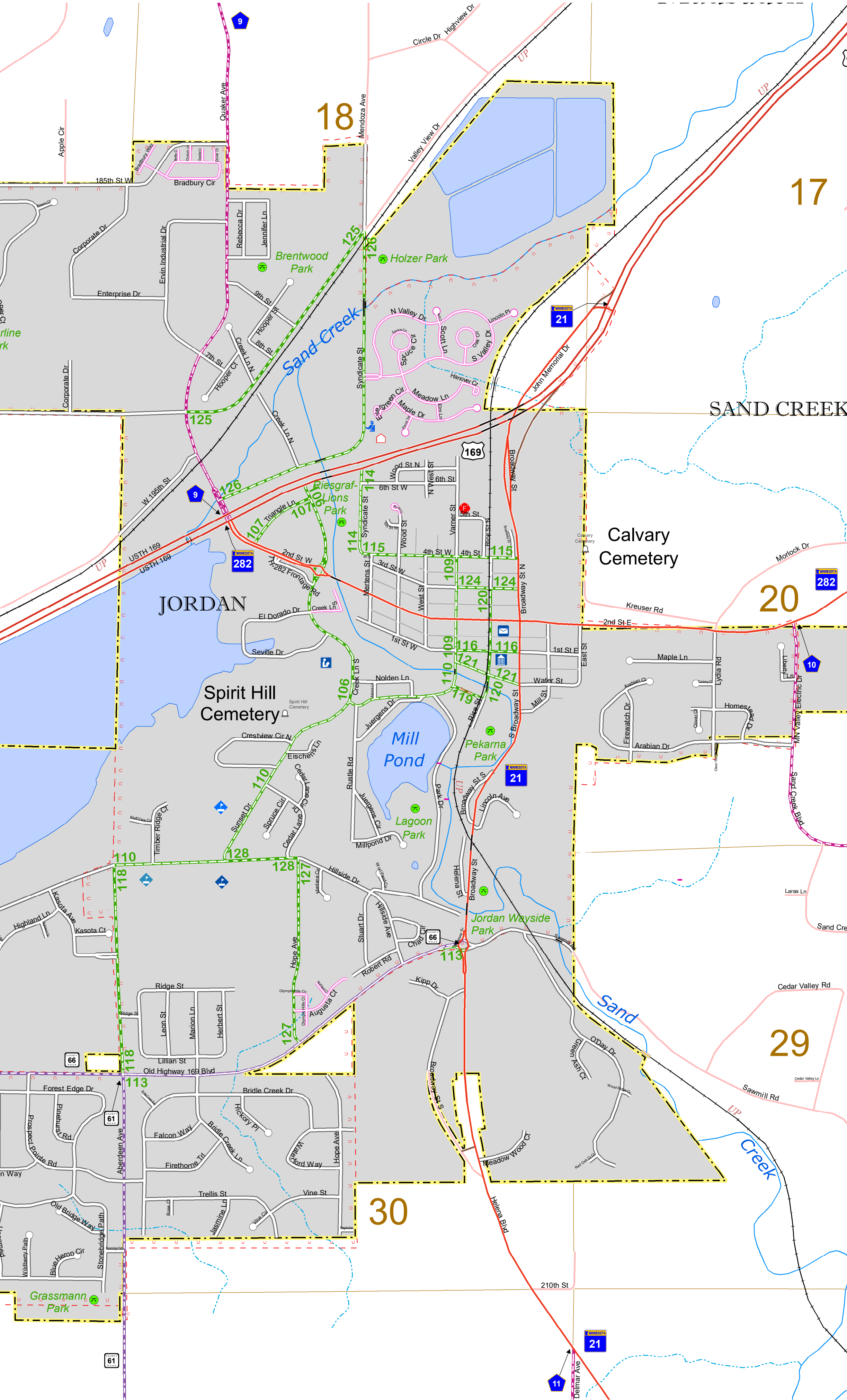


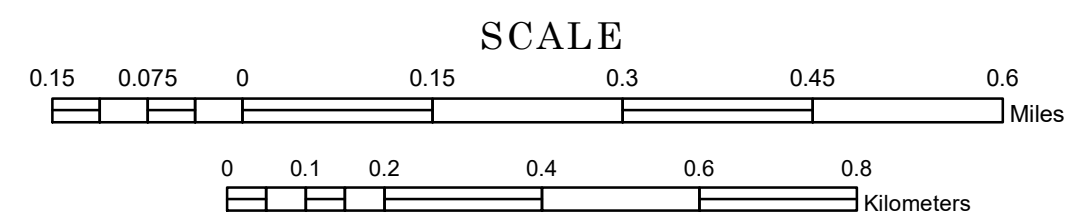
To request information from this document in an alternative format, call 651-366-4718 or 1-800-657-3774 (Greater Minnesota); 711 or 1-800-627-3529 (Minnesota Relay). You may also send an e-mail to ADArequest.dot@state.mn.us. (Please request at least one week in advance.)



MUNICIPALITY OF JORDAN


PREPARED BY THE
MINNESOTA DEPARTMENT OF TRANSPORTATION
OFFICE OF TRANSPORTATION SYSTEM MANAGEMENT

IN COOPERATION WITH
U.S. DEPARTMENT OF TRANSPORTATION
FEDERAL HIGHWAY ADMINISTRATION



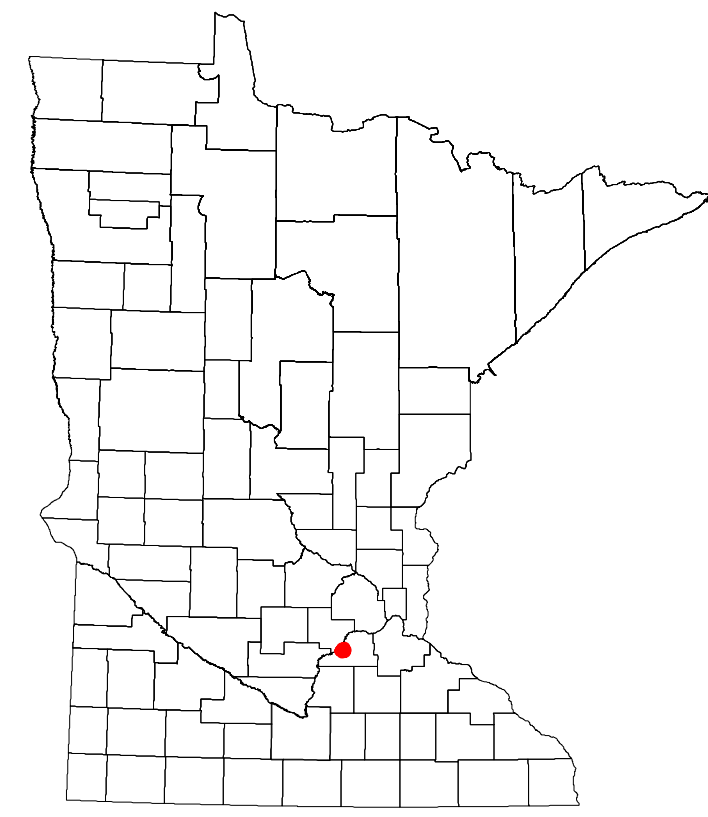
2024

Projection:
Transverse Mercator
NAD 1986
UTM Zone 15



North American Datum
of 1986

ROAD AND ROADWAY FEATURES	PUBLIC SERVICE FEATURES
INTERSTATE	MINOT OFFICE
US HIGHWAY	MINOT TRUCK STATION
MIN HIGHWAY	HIGHWAY PATROL DISTRICT OFFICE
COUNTY STATE AID HIGHWAY	STATE TRAVEL INFORMATION CENTER
COUNTY ROAD	REST AREA (FULL SERVICE)
MUNICIPAL STREET	REST AREA (NIGHT TOLLEY)
MUNICIPAL STREET STREET	WAYSIDE (NIGHT OR PM TOLLEY)
PRIVATE STREET/ROAD	PUBLIC ACCESS POINT
TOWNSHIP ROAD	LOCAL PARK
UNORGANIZED TERRITORY ROAD	FARMS/ROUNDS
RAMP OR CONNECTOR	PORT OF ENTRY
INTERSTATE EXIT	PARK AND RIDE LOT
GREAT RIVER ROAD	PUBLIC UNIVERSITY COLLEGE
OTHER ROADS	PRIVATE UNIVERSITY COLLEGE
RAILROAD	ELEMENTARY SCHOOL
RAILROAD AND RAILWAY FEATURES	MIDDLE SCHOOL
EMPIRE BUILDER STATION (AIRTRAIL)	HIGH SCHOOL
NORTHSTAR STATION (COMMUTER)	AVIATION FEATURES
LIGHT RAIL	COMMERCIAL AIRPORT
BLUE LINE STATION	GENERAL AIRPORT
GREEN LINE STATION	AIRSTRIP
INFRASTRUCTURE FEATURES	SEAPLANE
LONG BRIDGE (100' OR GREATER SPAN)	AIRPORT RUNWAY
MAJOR BRIDGE (20' TO 100' SPAN)	CULTURAL FEATURES
MINOR BRIDGE (2' TO 20' SPAN)	STATE HISTORICAL MARKER
ROAD TUNNEL (100' OR GREATER SPAN)	HISTORIC DISTRICT
RAILROAD BRIDGE (100' OR GREATER SPAN)	HISTORIC SITE
RAILROAD BRIDGE (UNDER 100' SPAN)	MONUMENT
SKYWAY	CEMETERY
PEDESTRIAN BRIDGE	TRIBAL LAND
PEDESTRIAN TUNNEL	COUNTY
DAM	MUNICIPALITY
LOCK AND DAM	ADJACENT MUNICIPALITY
PUBLIC FACILITIES	FEDERAL ADJUSTED URBAN AREA (2014)
STATE CAPITOL	MILITARY
FEDERAL COURTHOUSE	STATE PARK
COUNTY COURTHOUSE	REGIONAL PARK
ARMORY	NATIONAL FOREST
CITY HALL	NATIONAL AND STATE FOREST
TOWN HALL	STATE FOREST
COMMUNITY CENTER	NATIONAL TRAIL
ARENA	WILDLIFE REFUGE AREA
STADIUM	WILDLIFE MANAGEMENT AREA
POST OFFICE	HYDROLOGIC FEATURES
POLICE STATION	RIVER OR STREAM (PERMANENT)
FIRE STATION	LAKE, POND OR RESERVOIR
PUBLIC LIBRARY	STREAM (INTERMITTENT)
PUBLIC MUSEUM	DRAINAGE DITCH
EVENT CENTER	WETLAND
CITY CENTERS	ISLAND OR LAND
TRIBAL GOVERNMENT CENTER	REGIONAL WATERSHED
CITY CENTER	
LOCALLY KNOWN PLACE	
UNINCORPORATED COMMUNITY	



Population (U.S. Census 2020): 6656

LAST EDITED ON 11-13-2024