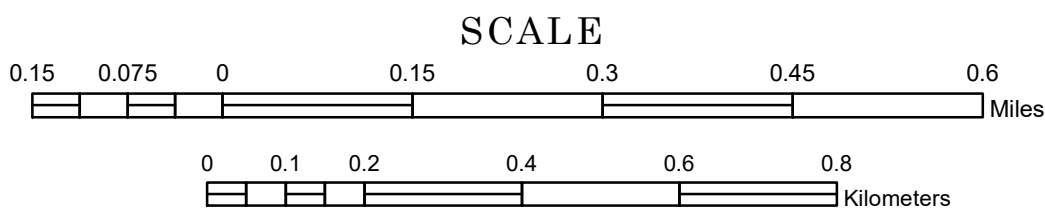


MUNICIPALITY OF
CHISHOLM

PREPARED BY THE
MINNESOTA DEPARTMENT OF TRANSPORTATION
OFFICE OF TRANSPORTATION SYSTEM MANAGEMENT


IN COOPERATION WITH
U.S. DEPARTMENT OF TRANSPORTATION
FEDERAL HIGHWAY ADMINISTRATION



1 in = 800 ft

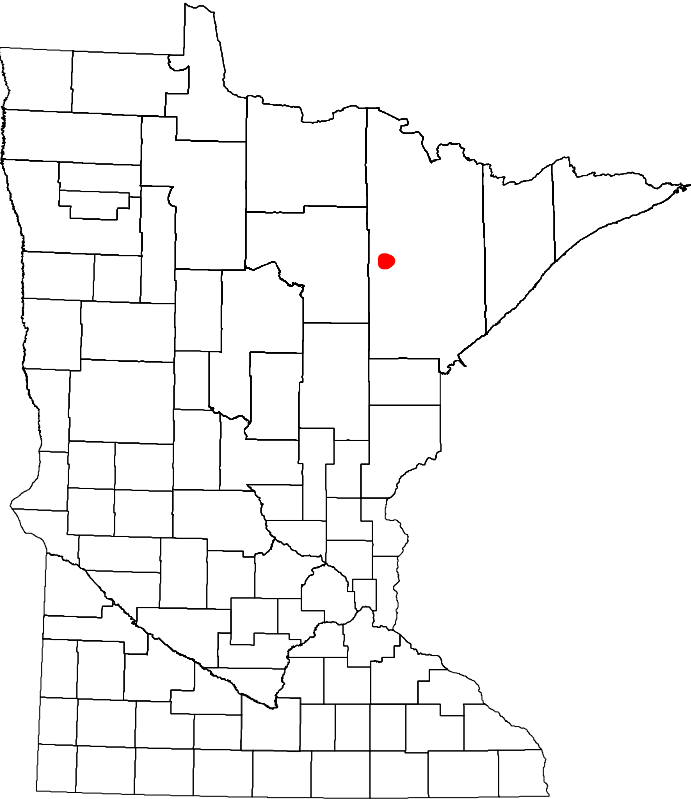
2024

Projection:
Transverse Mercator
NAD 1986
UTM Zone 15

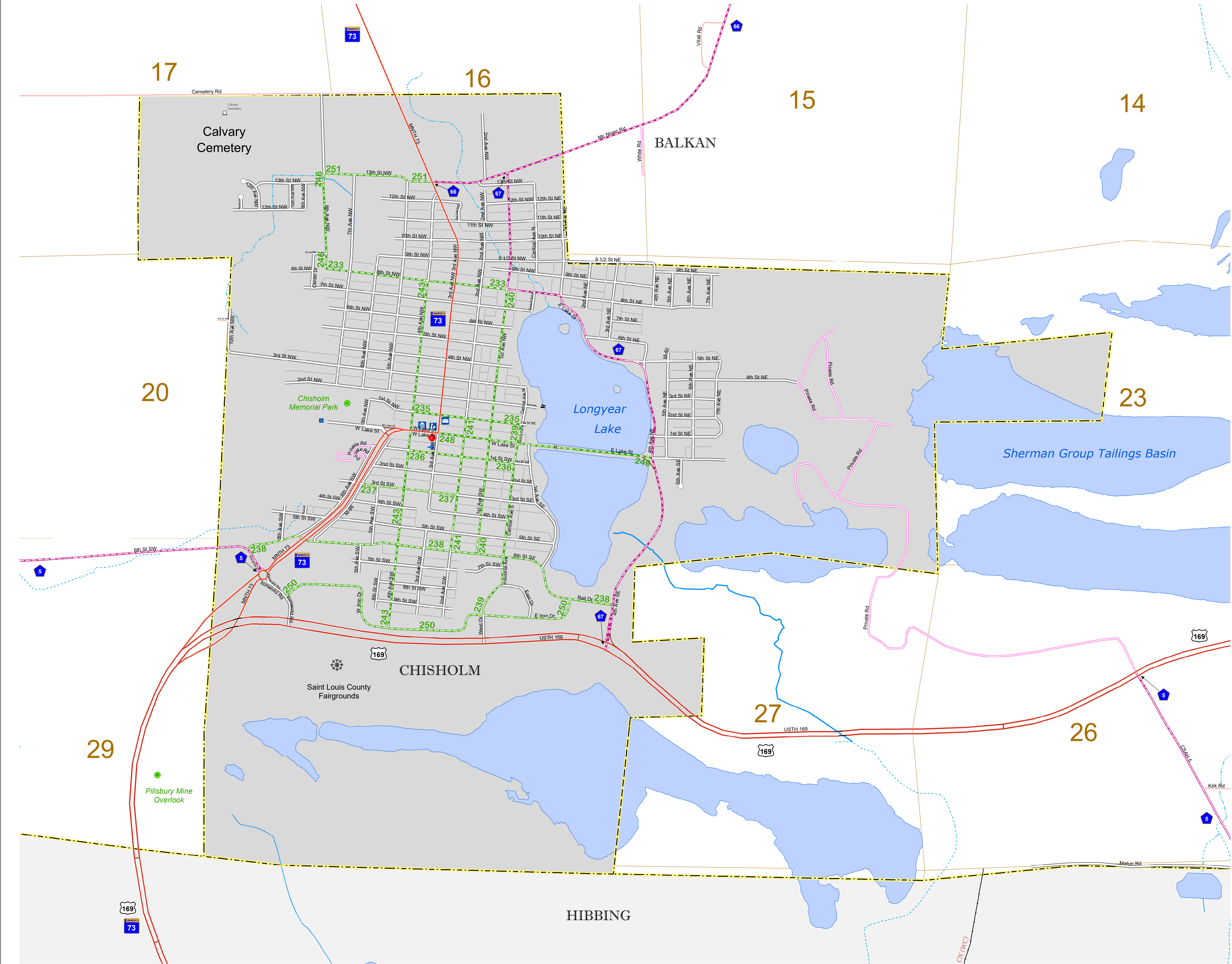


North American Datum
of 1986

ROAD AND ROADWAY FEATURES		PUBLIC SERVICE FEATURES	
INTERSTATE		MINOT OFFICE	
US HIGHWAY		MINOT TRUCK STATION	
MIN HIGHWAY		HIGHWAY PATROL DISTRICT OFFICE	
COUNTY STATE AID HIGHWAY		STATE TRAVEL INFORMATION CENTER	
COUNTY ROAD		REST AREA (FULL SERVICE)	
MUNICIPAL STREET		REST AREA (NIGHT TOLLS)	
MUNICIPAL STATE AID STREET		WAYSIDE (NIGHT OR PM TOLLS)	
PRIVATE STREET/ROAD		PUBLIC ACCESS POINT	
TOWNSHIP ROAD		LOCAL PARK	
UNORGANIZED TERRITORY ROAD		FAIRGROUNDS	
RAMP OR CONNECTOR		PORT OF ENTRY	
INTERSTATE EXIT		PARK AND RIDE LOT	
GREAT RIVER ROAD		PUBLIC UNIVERSITY/COLLEGE	
OTHER ROADS		PRIVATE UNIVERSITY/COLLEGE	
RAILROAD		ELEMENTARY SCHOOL	
RAILROAD BRIDGE (100' OR GREATER SPAN)		MIDDLE SCHOOL	
RAILROAD BRIDGE (LESSER 100' SPAN)		HIGH SCHOOL	
RAILROAD TUNNEL (100' OR GREATER SPAN)		AVIATION FEATURES	
RAILROAD TUNNEL (LESSER 100' SPAN)		COMMERCIAL AIRPORT	
RAILROAD TUNNEL (LESSER 100' SPAN)		GENERAL AIRPORT	
RAILROAD TUNNEL (LESSER 100' SPAN)		AIRSTRIP	
RAILROAD TUNNEL (LESSER 100' SPAN)		SEAPLANE	
RAILROAD TUNNEL (LESSER 100' SPAN)		AIRPORT RUNWAY	
RAILROAD TUNNEL (LESSER 100' SPAN)		CULTURAL FEATURES	
RAILROAD TUNNEL (LESSER 100' SPAN)		STATE HISTORICAL MARKER	
RAILROAD TUNNEL (LESSER 100' SPAN)		HISTORIC DISTRICT	
RAILROAD TUNNEL (LESSER 100' SPAN)		HISTORIC SITE	
RAILROAD TUNNEL (LESSER 100' SPAN)		MONUMENT	
RAILROAD TUNNEL (LESSER 100' SPAN)		CEMETERY	
RAILROAD TUNNEL (LESSER 100' SPAN)		BOUNDARY FEATURES	
RAILROAD TUNNEL (LESSER 100' SPAN)		TRIBAL LAND	
RAILROAD TUNNEL (LESSER 100' SPAN)		COUNTY	
RAILROAD TUNNEL (LESSER 100' SPAN)		MUNICIPALITY	
RAILROAD TUNNEL (LESSER 100' SPAN)		ADJACENT MUNICIPALITY	
RAILROAD TUNNEL (LESSER 100' SPAN)		FEDERAL ADJUSTED URBAN AREA (2014)	
RAILROAD TUNNEL (LESSER 100' SPAN)		MILITARY	
RAILROAD TUNNEL (LESSER 100' SPAN)		STATE PARK	
RAILROAD TUNNEL (LESSER 100' SPAN)		REGIONAL PARK	
RAILROAD TUNNEL (LESSER 100' SPAN)		NATIONAL FOREST	
RAILROAD TUNNEL (LESSER 100' SPAN)		NATIONAL AND STATE FOREST	
RAILROAD TUNNEL (LESSER 100' SPAN)		STATE FOREST	
RAILROAD TUNNEL (LESSER 100' SPAN)		NATIONAL TRAIL	
RAILROAD TUNNEL (LESSER 100' SPAN)		WILDLIFE REFUGE AREA	
RAILROAD TUNNEL (LESSER 100' SPAN)		WILDLIFE MANAGEMENT AREA	
RAILROAD TUNNEL (LESSER 100' SPAN)		HYDROLOGIC FEATURES	
RAILROAD TUNNEL (LESSER 100' SPAN)		RIVER OR STREAM (PERMANENT)	
RAILROAD TUNNEL (LESSER 100' SPAN)		LAKE, POND OR RESERVOIR	
RAILROAD TUNNEL (LESSER 100' SPAN)		STREAM (PERMANENT)	
RAILROAD TUNNEL (LESSER 100' SPAN)		WETLAND	
RAILROAD TUNNEL (LESSER 100' SPAN)		ISLAND OR LAND	
RAILROAD TUNNEL (LESSER 100' SPAN)		REGIONAL WATERSHED	
RAILROAD TUNNEL (LESSER 100' SPAN)			



Population (U.S. Census 2020): 4775



To request information from this document in an alternative format, call 651-366-4718 or 1-800-657-3774 (Greater Minnesota); 711 or 1-800-627-3529 (Minnesota Relay). You may also send an e-mail to ADArequest.dot@state.mn.us. (Please request at least one week in advance.)

LAST EDITED ON 11-13-2024