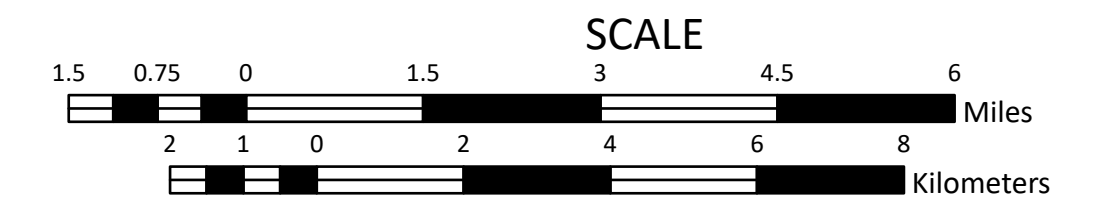
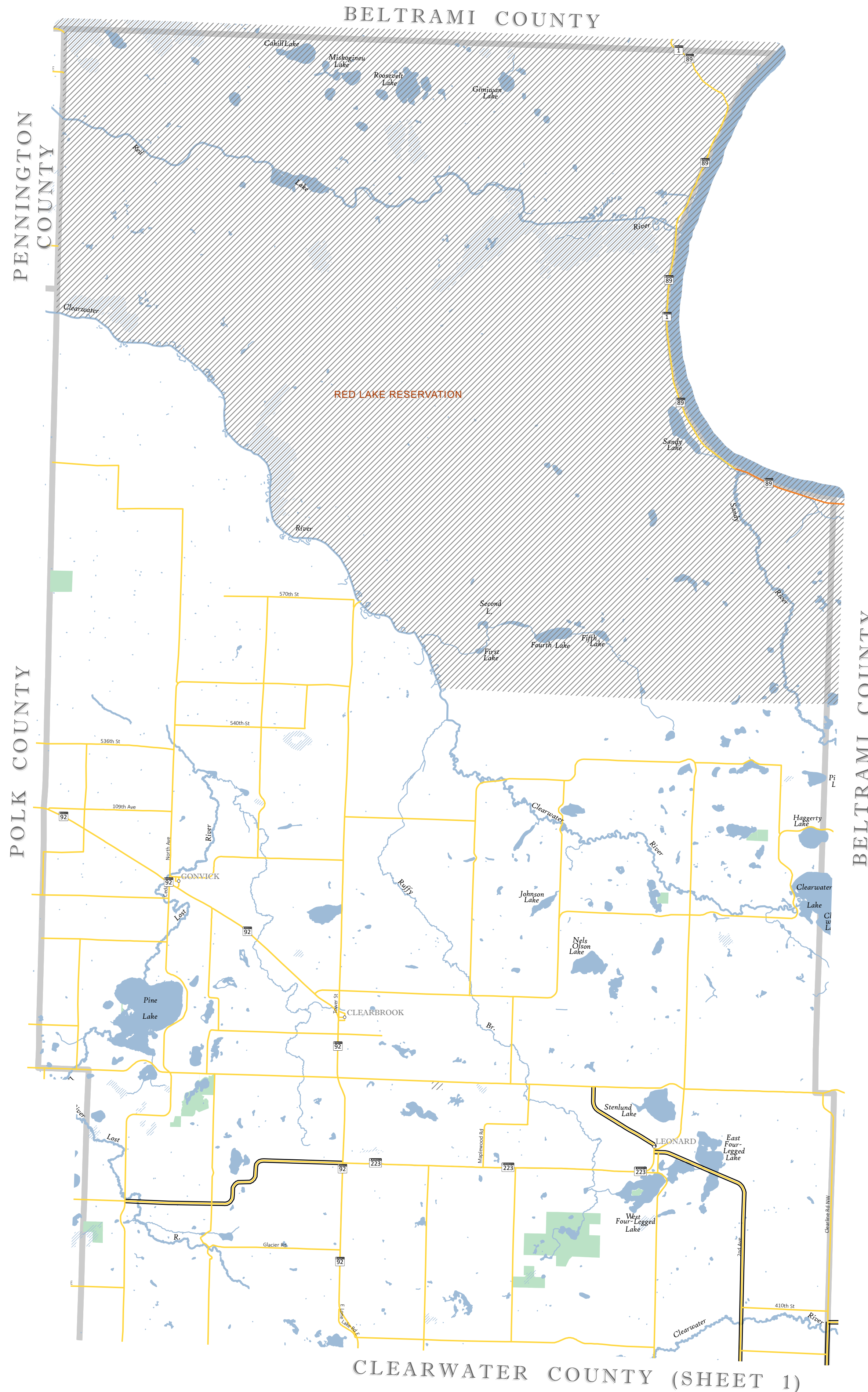
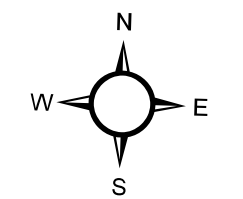


BIKEWAYS MAP CLEARWATER COUNTY MINNESOTA

PREPARED BY THE
MINNESOTA DEPARTMENT OF TRANSPORTATION
OFFICE OF TRANSPORTATION SYSTEM MANAGEMENT



2024



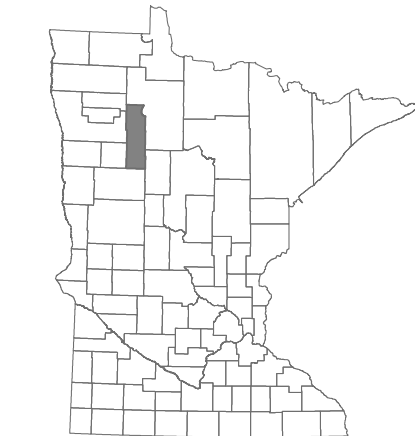
- | | | |
|--|--|---|
| City Centers
State Capital
County Seat
City Center
Cultural Features
Historic District
Historic Marker
Historic Site
Monument
Public Service Features
Rest Area
Airports
Commercial
Limited
Seaplane | Roadway Features
Bikeways
On Road Bikeway
Off Road Bikeway
Off Road Mountain Bike
Other/Unknown
U.S. Bicycle Route System (USBR)
Annual Average Daily Traffic (AADT)
Lower Stress (< 3,000 vehicles/day)
Higher Stress (≥ 3,000 vehicles/day)
Paved Shoulder
Paved Shoulder 4' or Wider
Other Roadways
Trunk Highway | Water and Boundary Features
Lake, River, or Stream
Wetland
Park, Forest, or Wildlife Area
State of Minnesota
County Boundary
Tribal Land |
|--|--|---|

League of American Bicyclists' MN Bicycle Friendly Communities As of February 2024

- | | |
|--|---|
| Gold
Minneapolis
Silver
Fergus Falls
Grand Marais
Hennepin County
Hutchinson
Jackson
Richfield
Saint Paul
Saint Louis Park
Walker
Bronze
Albert Lea
Battle Lake
Bemidji
Brainerd
Crosby
Detroit Lakes | Bronze, Cont.
Duluth
Edina
Fargo-Moorhead
Metropolitan Area
Frazee
Greater Grand Forks
Hopkins
La Crescent
Mankato & N. Mankato
Marshall
New Ulm
Rochester
Sartell
Saint Cloud
Stillwater
Thief River Falls
Willmar
Winona
Woodbury |
|--|---|

Bicycle Friendly Community is a service mark of the League of American Bicyclists and is used with permission.

The State of Minnesota makes no representations or warranties expressed or implied, with respect to the reuse of the data provided herewith regardless of its format or the means of its transmission. There is no guarantee or representation to the user as to the accuracy, currency, suitability, or reliability of this data for any purpose. The user accepts the data "as is." The State of Minnesota assumes no responsibility for loss or damage incurred as a result of any user's reliance on this data. All maps and other material provided herein are protected by copyright. Permission is granted to copy and use the materials herein.



Projection: Transverse Mercator; NAD 1983 UTM Zone 15 N
North American Datum of 1983

SHEET 2 OF 2