Figure 7-1 to 7-43: Existing Environmental Conditions, Proposed Project Impacts

Figure 7-1. Existing Environmental Conditions and Project Layout/Impacts

- Proposed Paved Roadway
- Proposed Paved Shoulders
- Proposed Stormwater Management Areas
- Preliminary Project Construction Limits
- Parcels
- Approximate ROW
- Reference Post
- Evaluated Noise Barrier
- Preliminary Wetland Boundaries
- Preliminary Wet Ditch Boundaries
- Preliminary Tributary Boundaries
- Preliminary Aquatic Resource Impacts
- Parks
- Existing Trails
- DNR PWI Waterbodies
- DNR PWI Watercourses

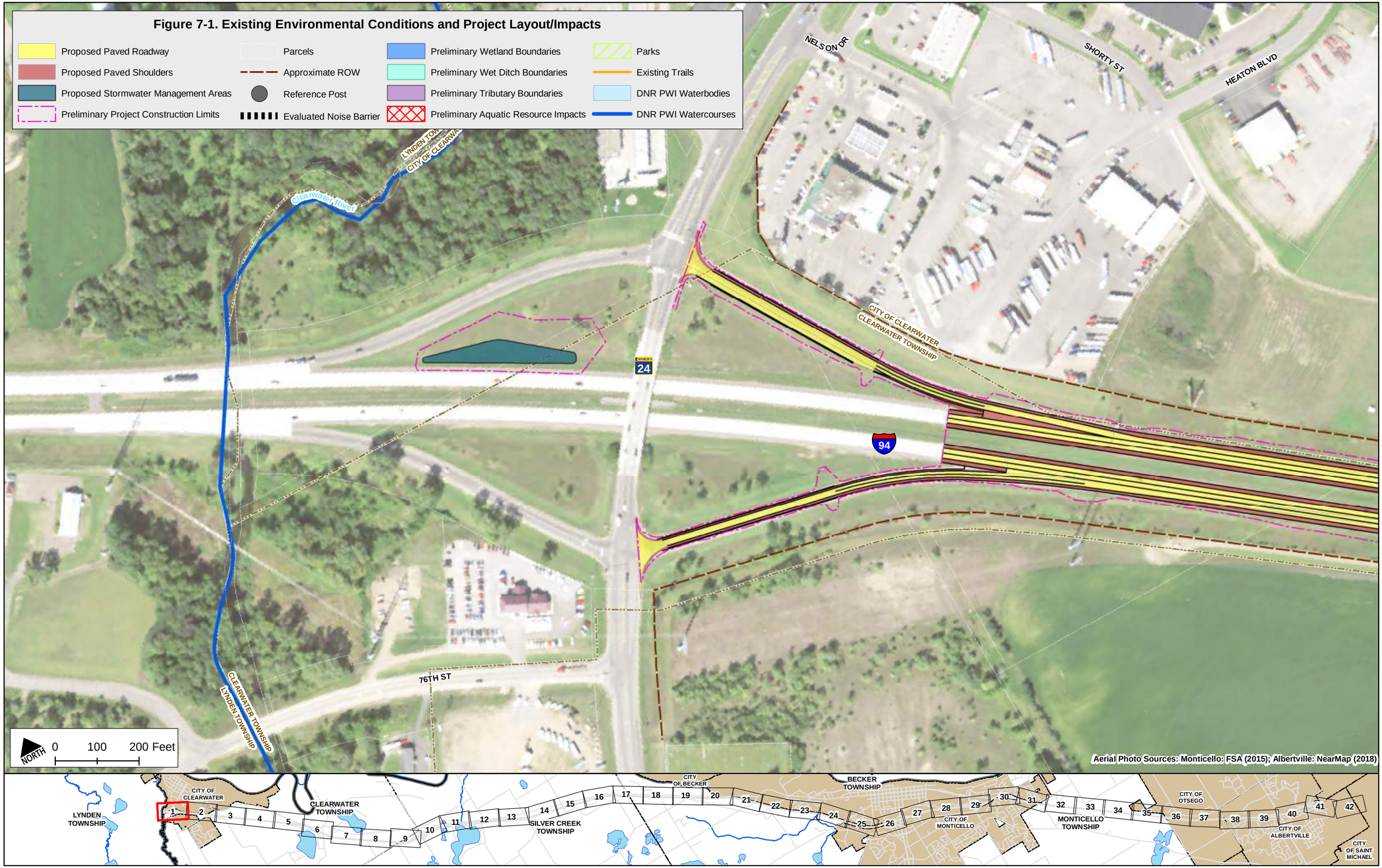

Figure 7-2. Existing Environmental Conditions and Project Layout/Impacts

- Proposed Paved Roadway
- Proposed Paved Shoulders
- Proposed Stormwater Management Areas
- Preliminary Project Construction Limits
- Parcels
- Approximate ROW
- Reference Post
- Evaluated Noise Barrier
- Preliminary Wetland Boundaries
- Preliminary Wet Ditch Boundaries
- Preliminary Tributary Boundaries
- Preliminary Aquatic Resource Impacts
- Parks
- Existing Trails
- DNR PWI Waterbodies
- DNR PWI Watercourses

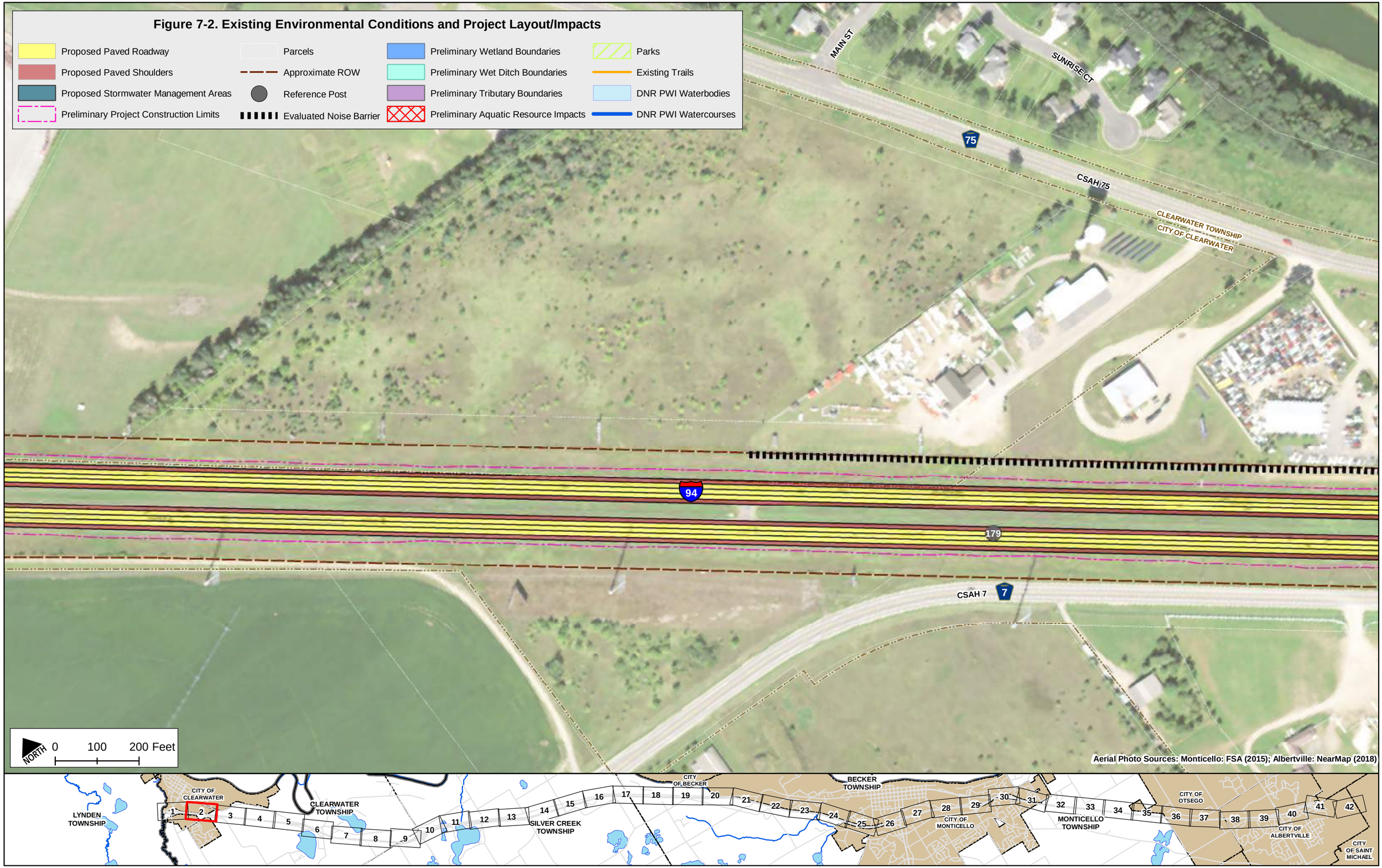

Figure 7-3. Existing Environmental Conditions and Project Layout/Impacts

- Proposed Paved Roadway
- Proposed Paved Shoulders
- Proposed Stormwater Management Areas
- Preliminary Project Construction Limits
- Parcels
- Approximate ROW
- Reference Post
- Evaluated Noise Barrier
- Preliminary Wetland Boundaries
- Preliminary Wet Ditch Boundaries
- Preliminary Tributary Boundaries
- Preliminary Aquatic Resource Impacts
- Parks
- Existing Trails
- DNR PWI Waterbodies
- DNR PWI Watercourses

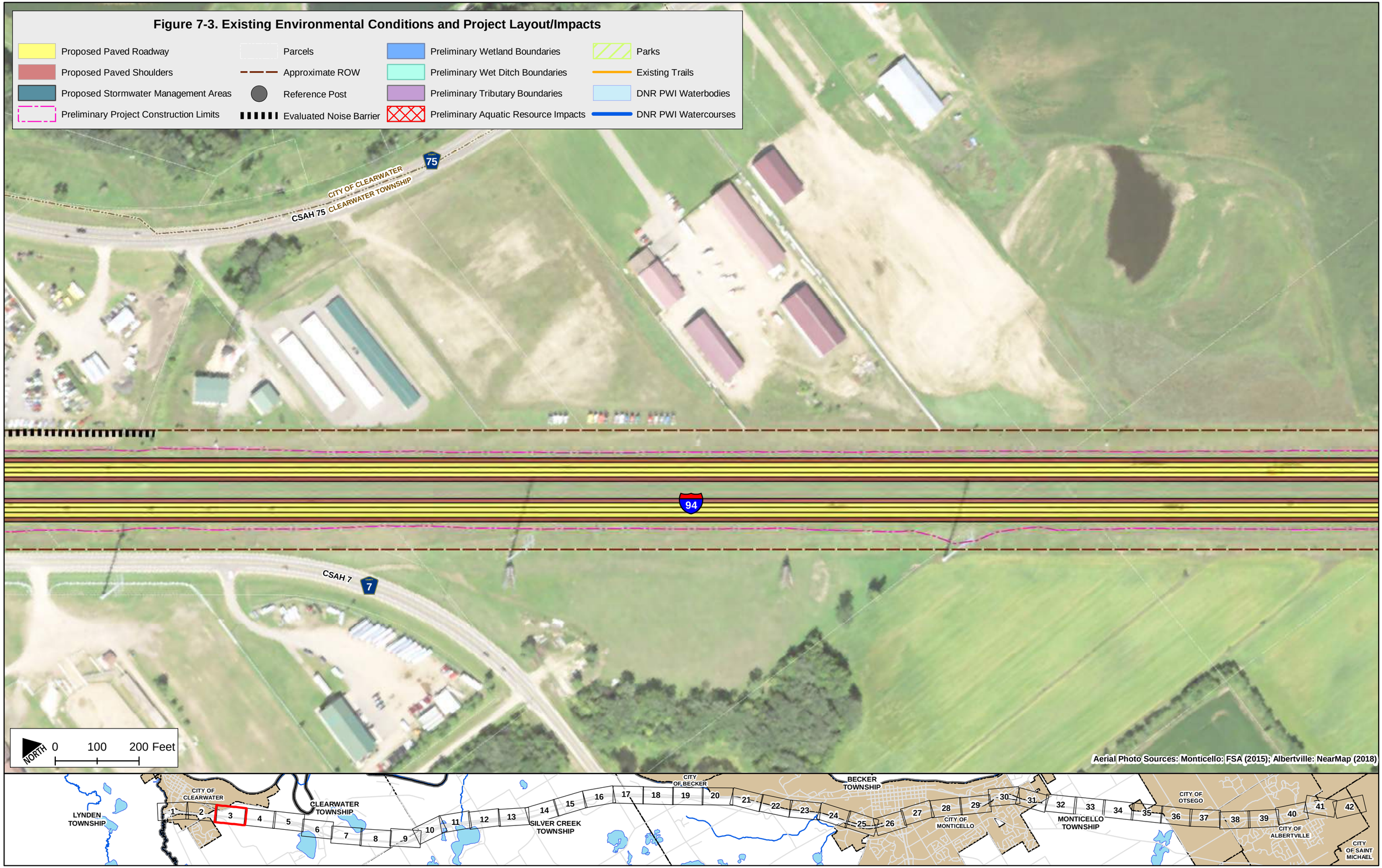

Figure 7-4. Existing Environmental Conditions and Project Layout/Impacts

- Proposed Paved Roadway
- Proposed Paved Shoulders
- Proposed Stormwater Management Areas
- Preliminary Project Construction Limits
- Parcels
- Approximate ROW
- Reference Post
- Evaluated Noise Barrier
- Preliminary Wetland Boundaries
- Preliminary Wet Ditch Boundaries
- Preliminary Tributary Boundaries
- Preliminary Aquatic Resource Impacts
- Parks
- Existing Trails
- DNR PWI Waterbodies
- DNR PWI Watercourses

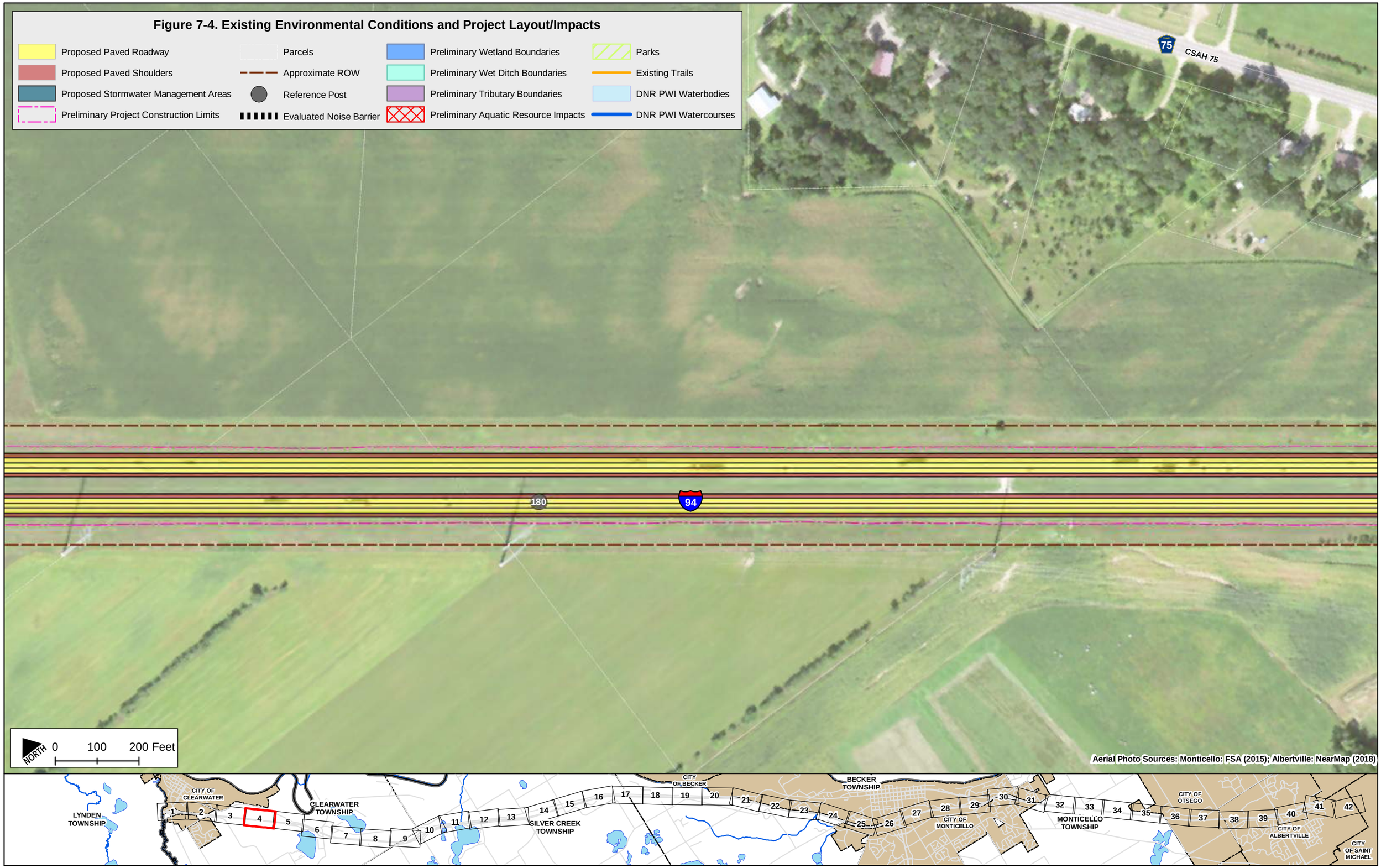

Figure 7-5. Existing Environmental Conditions and Project Layout/Impacts

- Proposed Paved Roadway
- Proposed Paved Shoulders
- Proposed Stormwater Management Areas
- Preliminary Project Construction Limits
- Parcels
- Approximate ROW
- Reference Post
- Evaluated Noise Barrier
- Preliminary Wetland Boundaries
- Preliminary Wet Ditch Boundaries
- Preliminary Tributary Boundaries
- Preliminary Aquatic Resource Impacts
- Parks
- Existing Trails
- DNR PWI Waterbodies
- DNR PWI Watercourses
- Mississippi Wild and Scenic River District

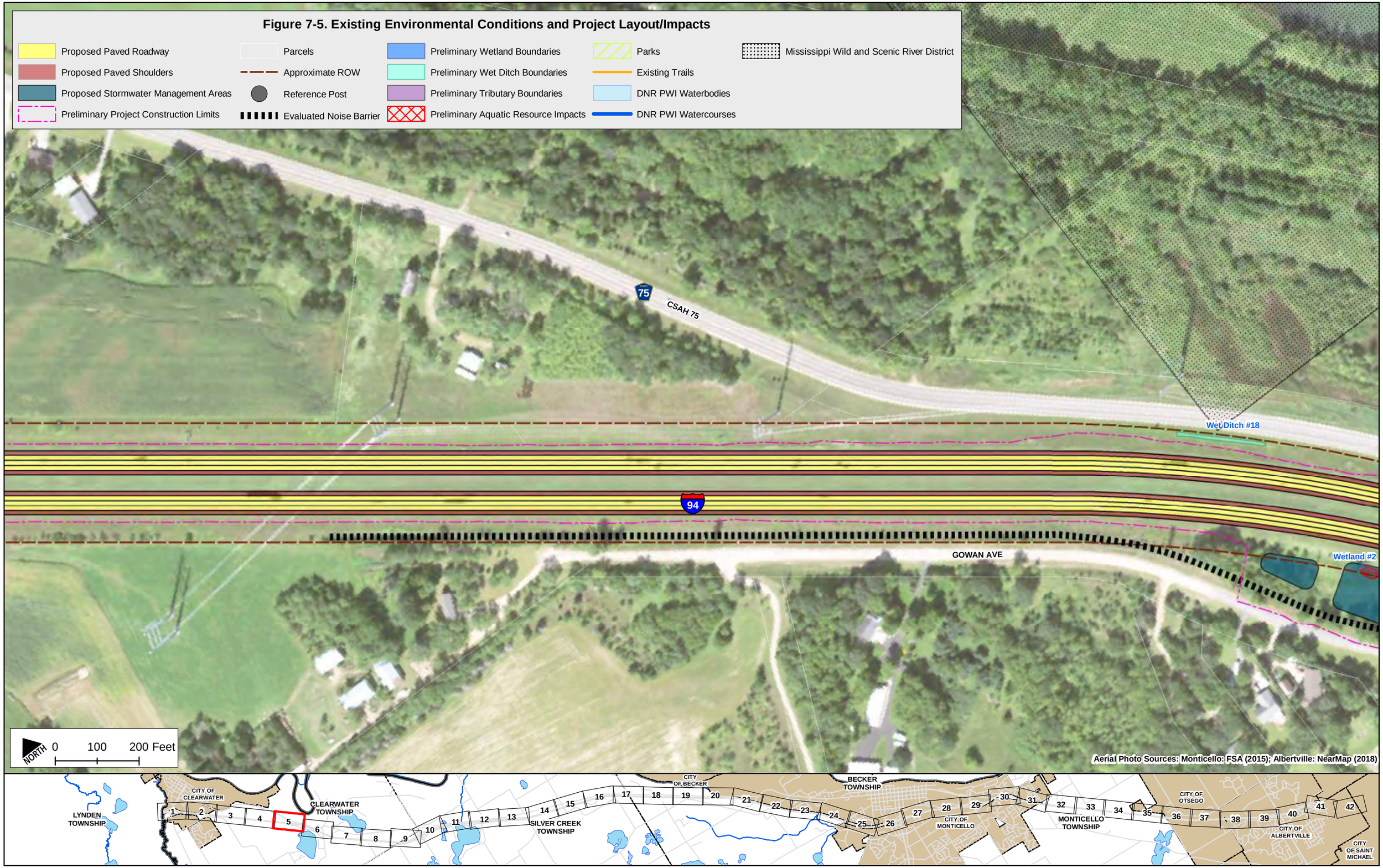

Figure 7-6. Existing Environmental Conditions and Project Layout/Impacts

- Proposed Paved Roadway
- Proposed Paved Shoulders
- Proposed Stormwater Management Areas
- Preliminary Project Construction Limits
- Parcels
- Approximate ROW
- Reference Post
- Evaluated Noise Barrier
- Preliminary Wetland Boundaries
- Preliminary Wet Ditch Boundaries
- Preliminary Tributary Boundaries
- Preliminary Aquatic Resource Impacts
- Parks
- Existing Trails
- DNR PWI Waterbodies
- DNR PWI Watercourses
- Mississippi Wild and Scenic River District

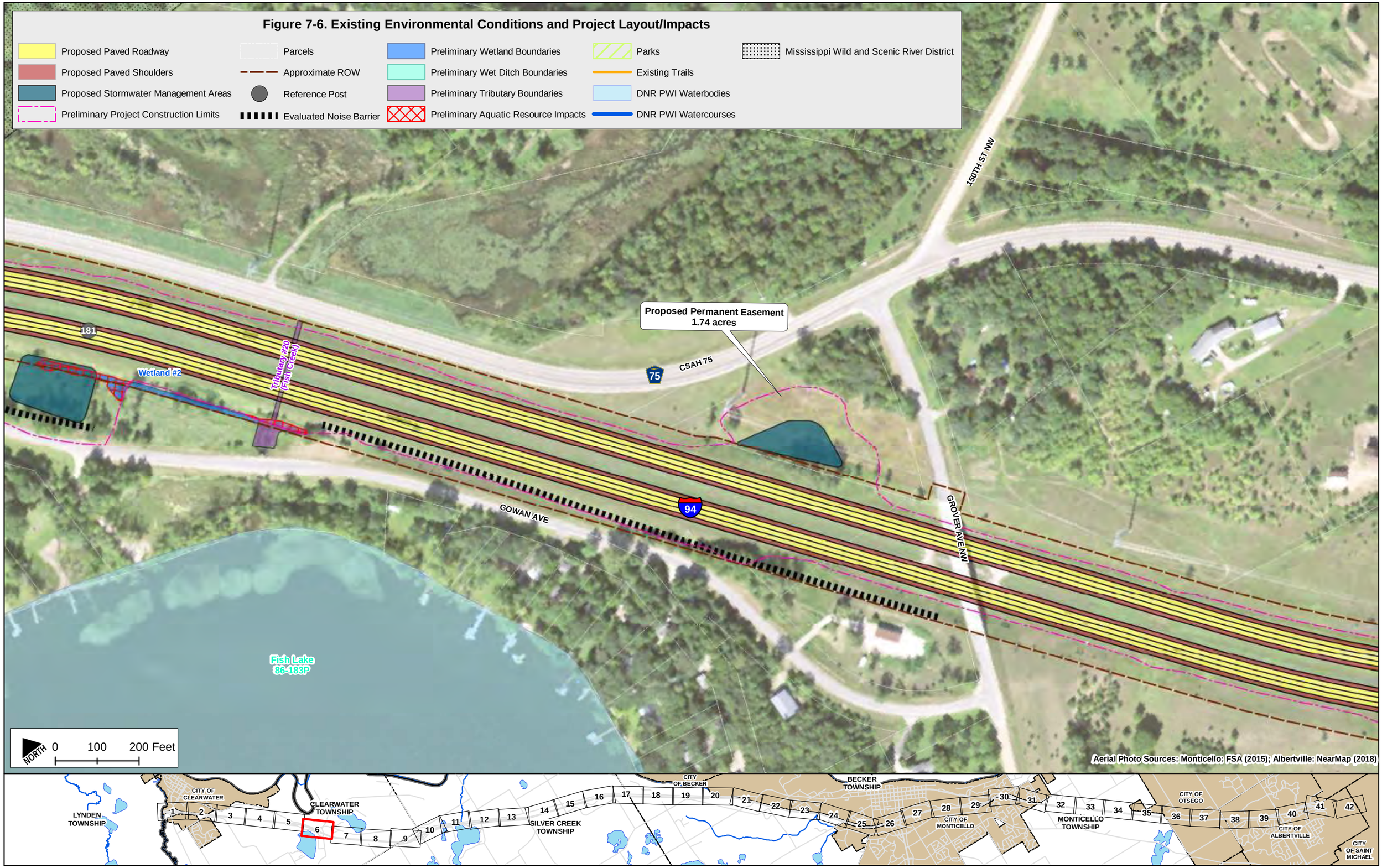

Figure 7-7. Existing Environmental Conditions and Project Layout/Impacts

- Proposed Paved Roadway
- Proposed Paved Shoulders
- Proposed Stormwater Management Areas
- Preliminary Project Construction Limits
- Parcels
- Approximate ROW
- Reference Post
- Evaluated Noise Barrier
- Preliminary Wetland Boundaries
- Preliminary Wet Ditch Boundaries
- Preliminary Tributary Boundaries
- Preliminary Aquatic Resource Impacts
- Parks
- Existing Trails
- DNR PWI Waterbodies
- DNR PWI Watercourses

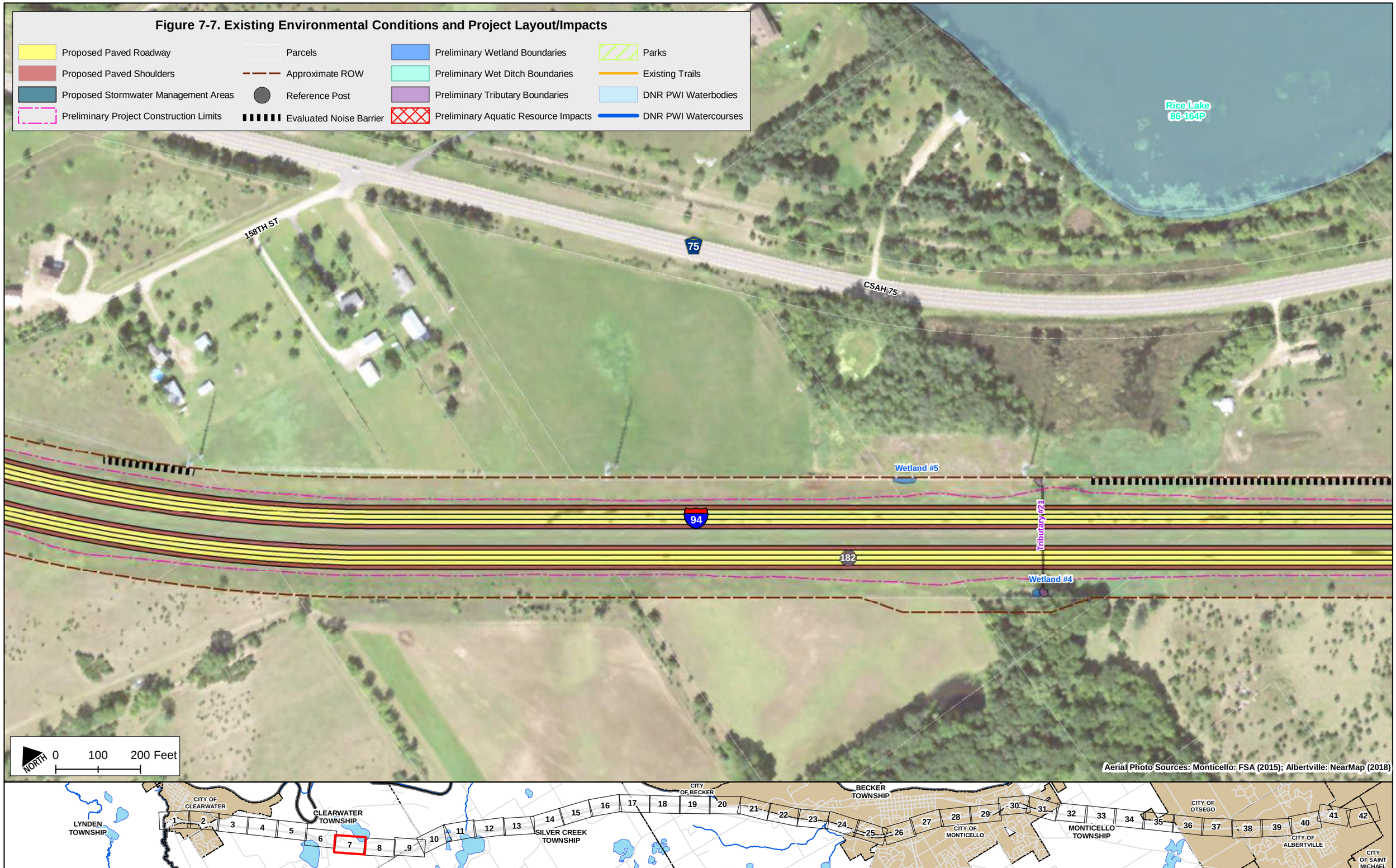

Figure 7-8. Existing Environmental Conditions and Project Layout/Impacts

- Proposed Paved Roadway
- Proposed Paved Shoulders
- Proposed Stormwater Management Areas
- Preliminary Project Construction Limits
- Parcels
- Approximate ROW
- Reference Post
- Evaluated Noise Barrier
- Preliminary Wetland Boundaries
- Preliminary Wet Ditch Boundaries
- Preliminary Tributary Boundaries
- Preliminary Aquatic Resource Impacts
- Parks
- Existing Trails
- DNR PWI Waterbodies
- DNR PWI Watercourses

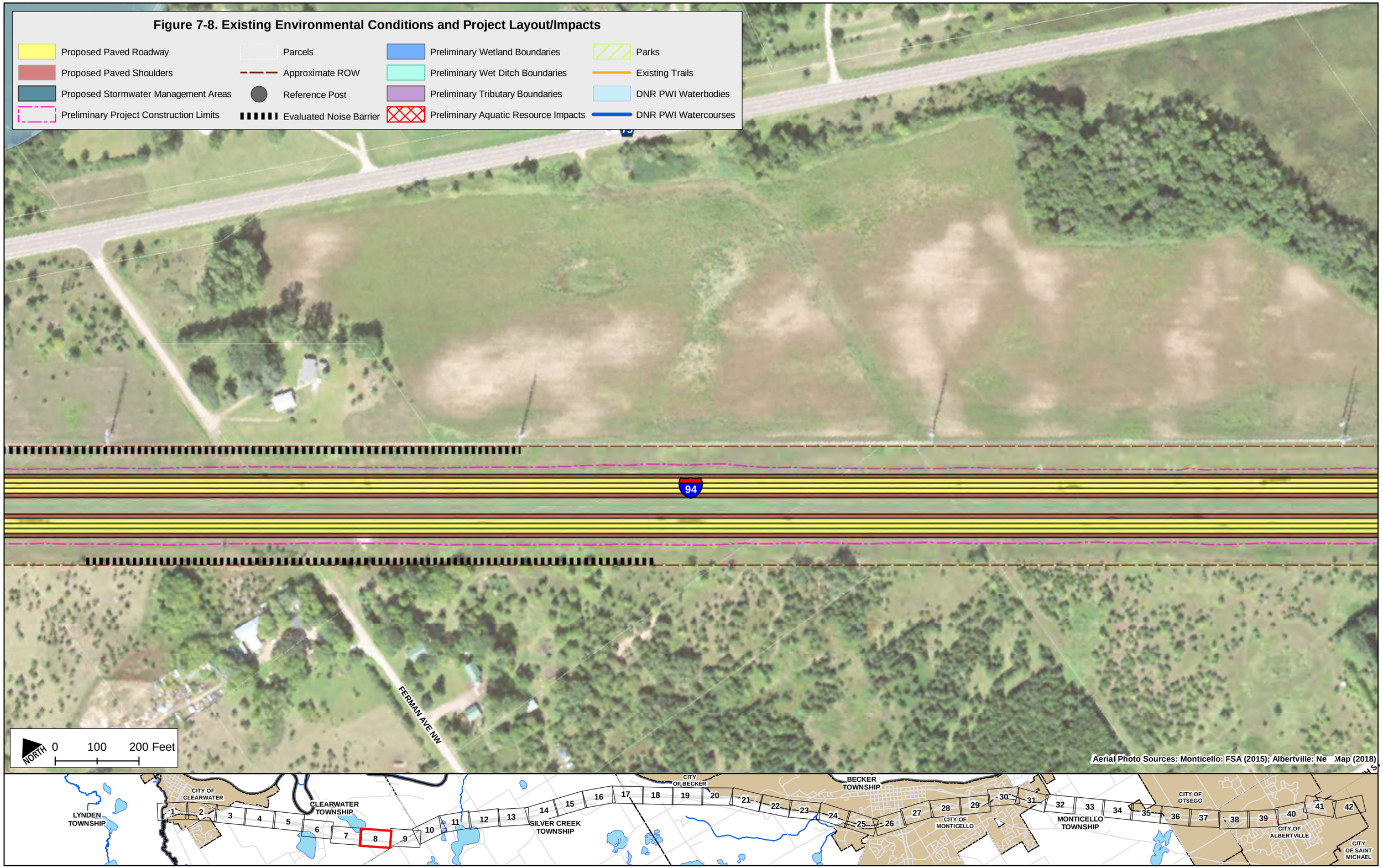

Figure 7-9. Existing Environmental Conditions and Project Layout/Impacts

- Proposed Paved Roadway
- Proposed Paved Shoulders
- Proposed Stormwater Management Areas
- Preliminary Project Construction Limits
- Parcels
- Approximate ROW
- Reference Post
- Evaluated Noise Barrier
- Preliminary Wetland Boundaries
- Preliminary Wet Ditch Boundaries
- Preliminary Tributary Boundaries
- Preliminary Aquatic Resource Impacts
- Parks
- Existing Trails
- DNR PWI Waterbodies
- DNR PWI Watercourses

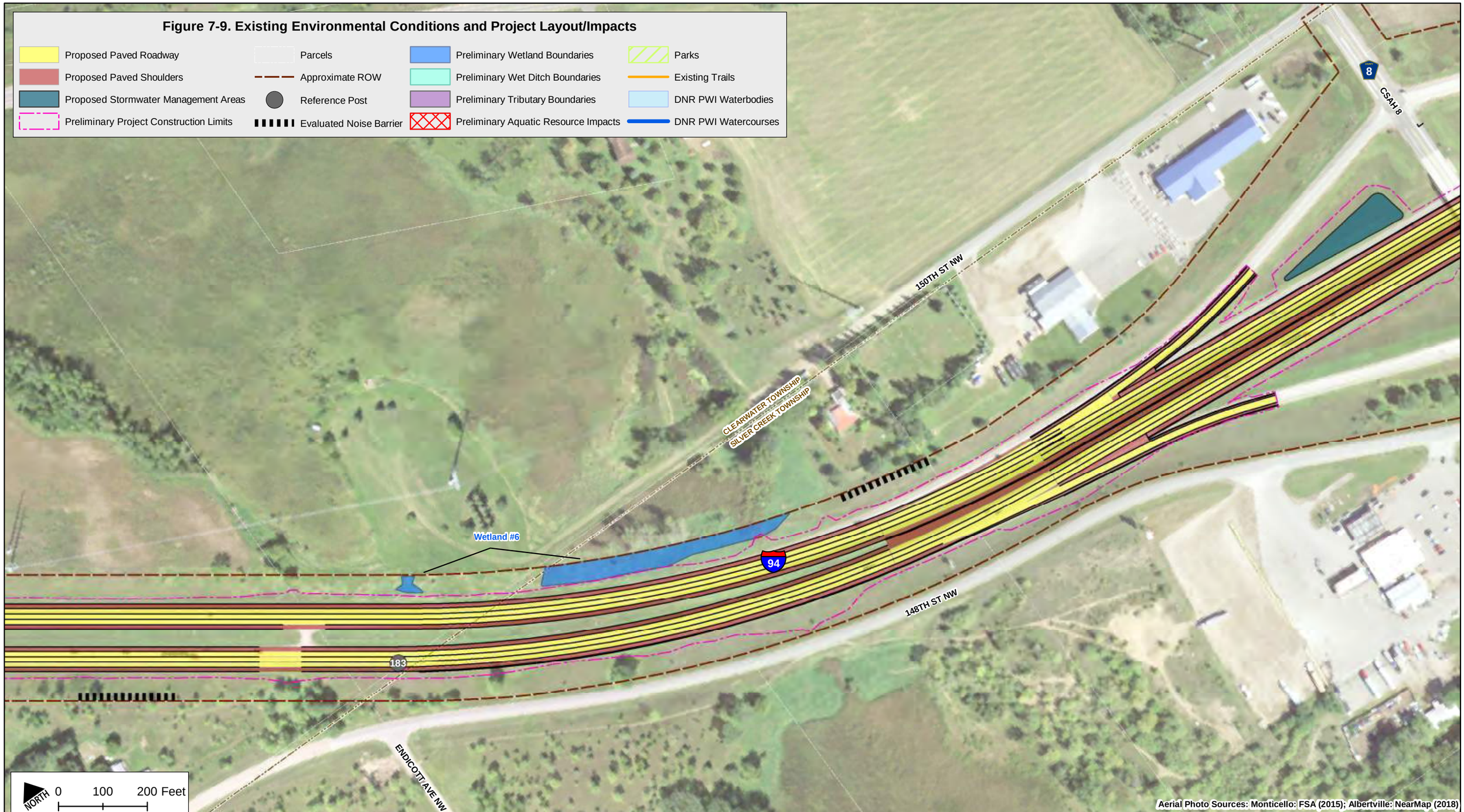

Aerial Photo Sources: Monticello: FSA (2015); Albertville: NearMap (2018)

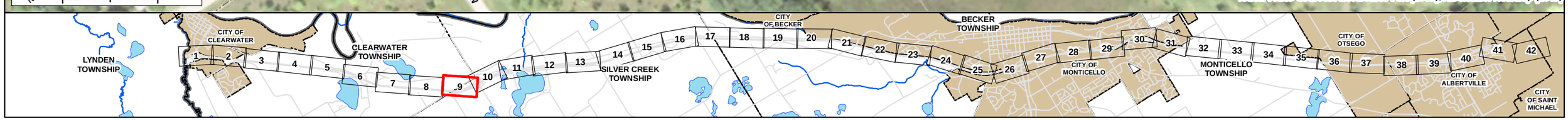

Figure 7-10. Existing Environmental Conditions and Project Layout/Impacts

- Proposed Paved Roadway
- Proposed Paved Shoulders
- Proposed Stormwater Management Areas
- Preliminary Project Construction Limits
- Parcels
- Approximate ROW
- Reference Post
- Evaluated Noise Barrier
- Preliminary Wetland Boundaries
- Preliminary Wet Ditch Boundaries
- Preliminary Tributary Boundaries
- Preliminary Aquatic Resource Impacts
- Parks
- Existing Trails
- DNR PWI Waterbodies
- DNR PWI Watercourses

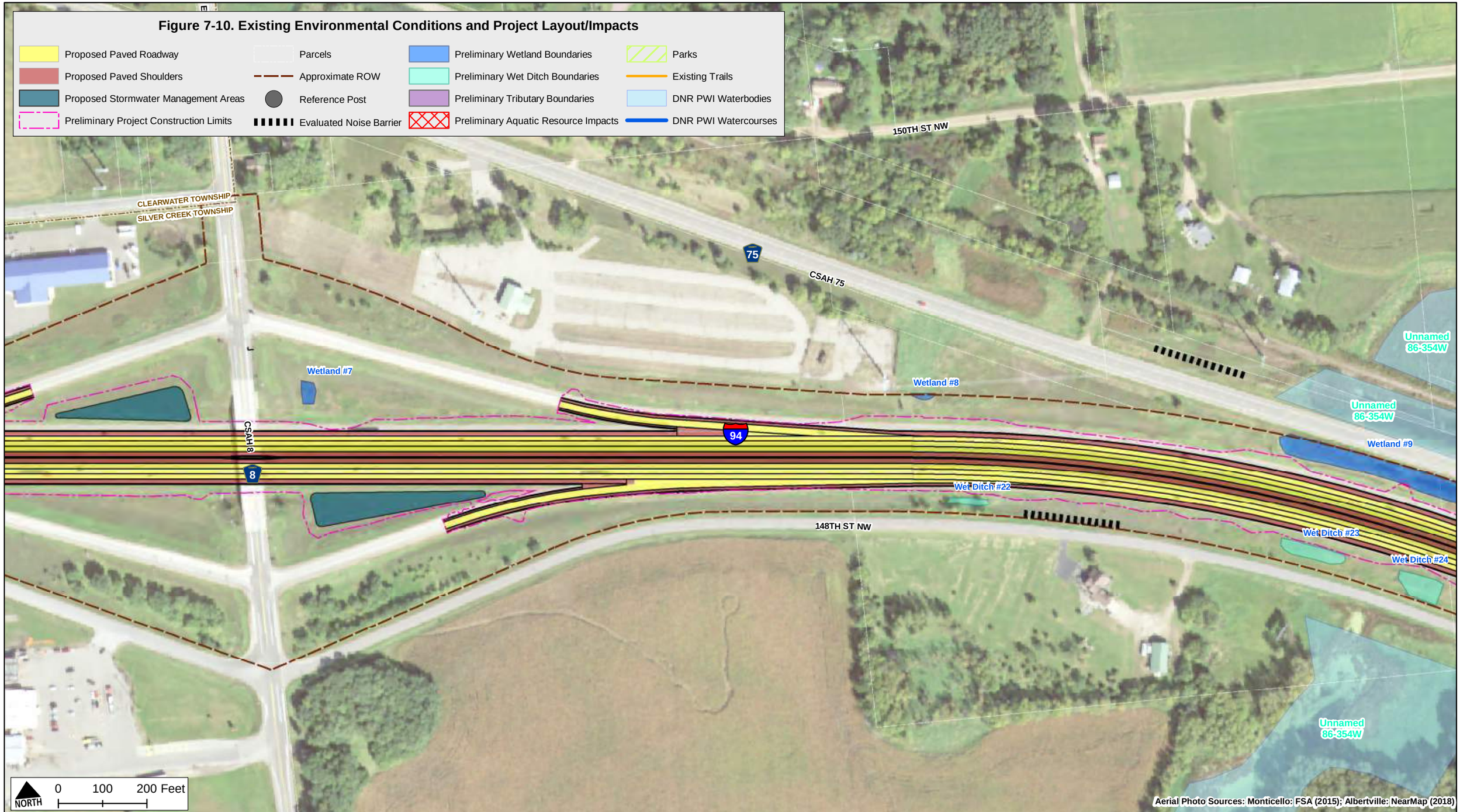

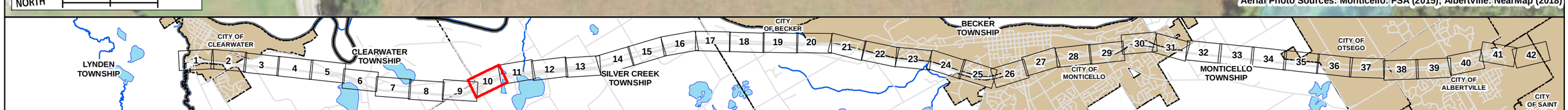

Figure 7-11. Existing Environmental Conditions and Project Layout/Impacts

- Proposed Paved Roadway
- Proposed Paved Shoulders
- Proposed Stormwater Management Areas
- Preliminary Project Construction Limits
- Parcels
- Approximate ROW
- Reference Post
- Evaluated Noise Barrier
- Preliminary Wetland Boundaries
- Preliminary Wet Ditch Boundaries
- Preliminary Tributary Boundaries
- Preliminary Aquatic Resource Impacts
- Parks
- Existing Trails
- DNR PWI Waterbodies
- DNR PWI Watercourses

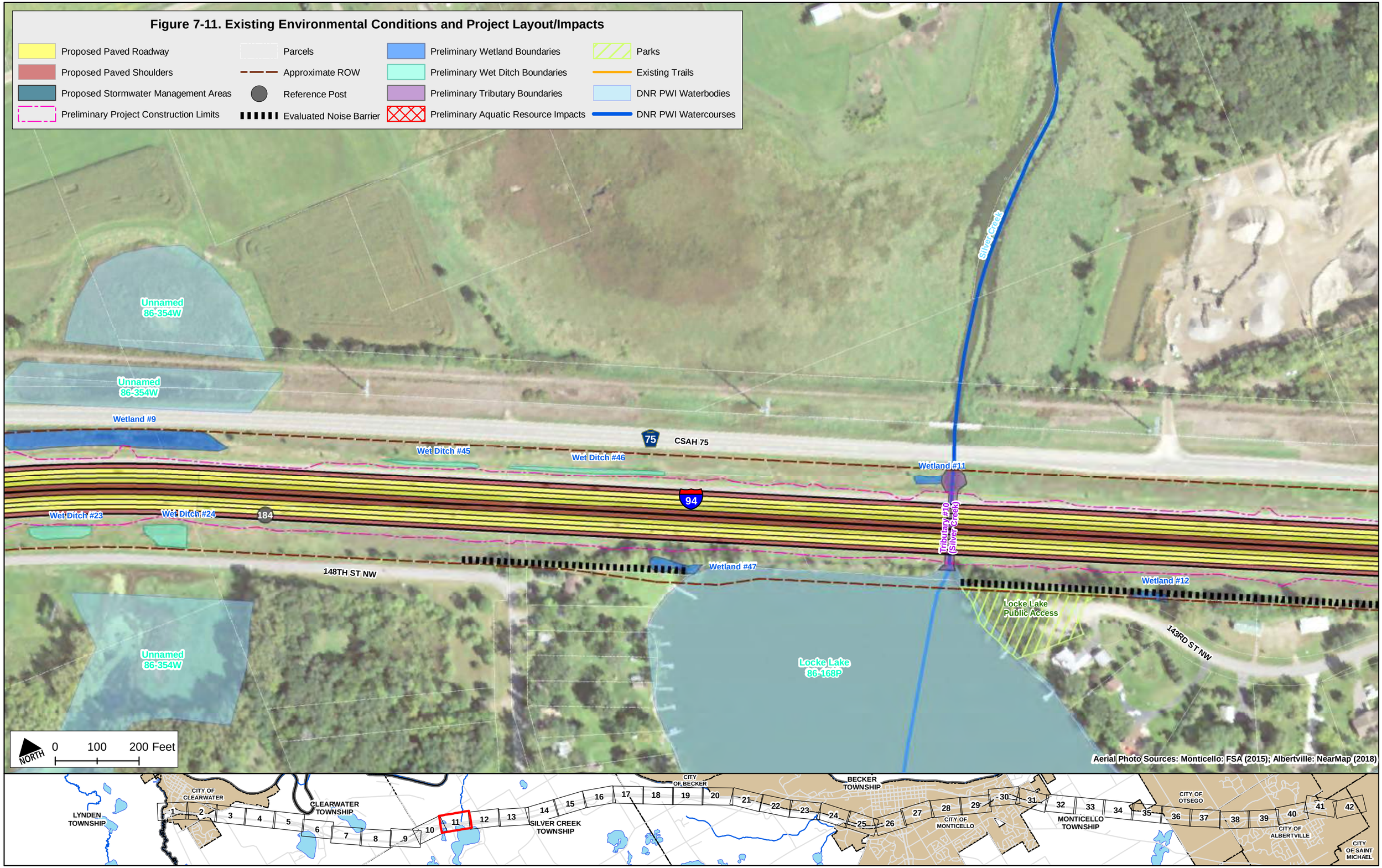

Figure 7-12. Existing Environmental Conditions and Project Layout/Impacts

- Proposed Paved Roadway
- Proposed Paved Shoulders
- Proposed Stormwater Management Areas
- Preliminary Project Construction Limits
- Parcels
- Approximate ROW
- Reference Post
- Evaluated Noise Barrier
- Preliminary Wetland Boundaries
- Preliminary Wet Ditch Boundaries
- Preliminary Tributary Boundaries
- Preliminary Aquatic Resource Impacts
- Parks
- Existing Trails
- DNR PWI Waterbodies
- DNR PWI Watercourses

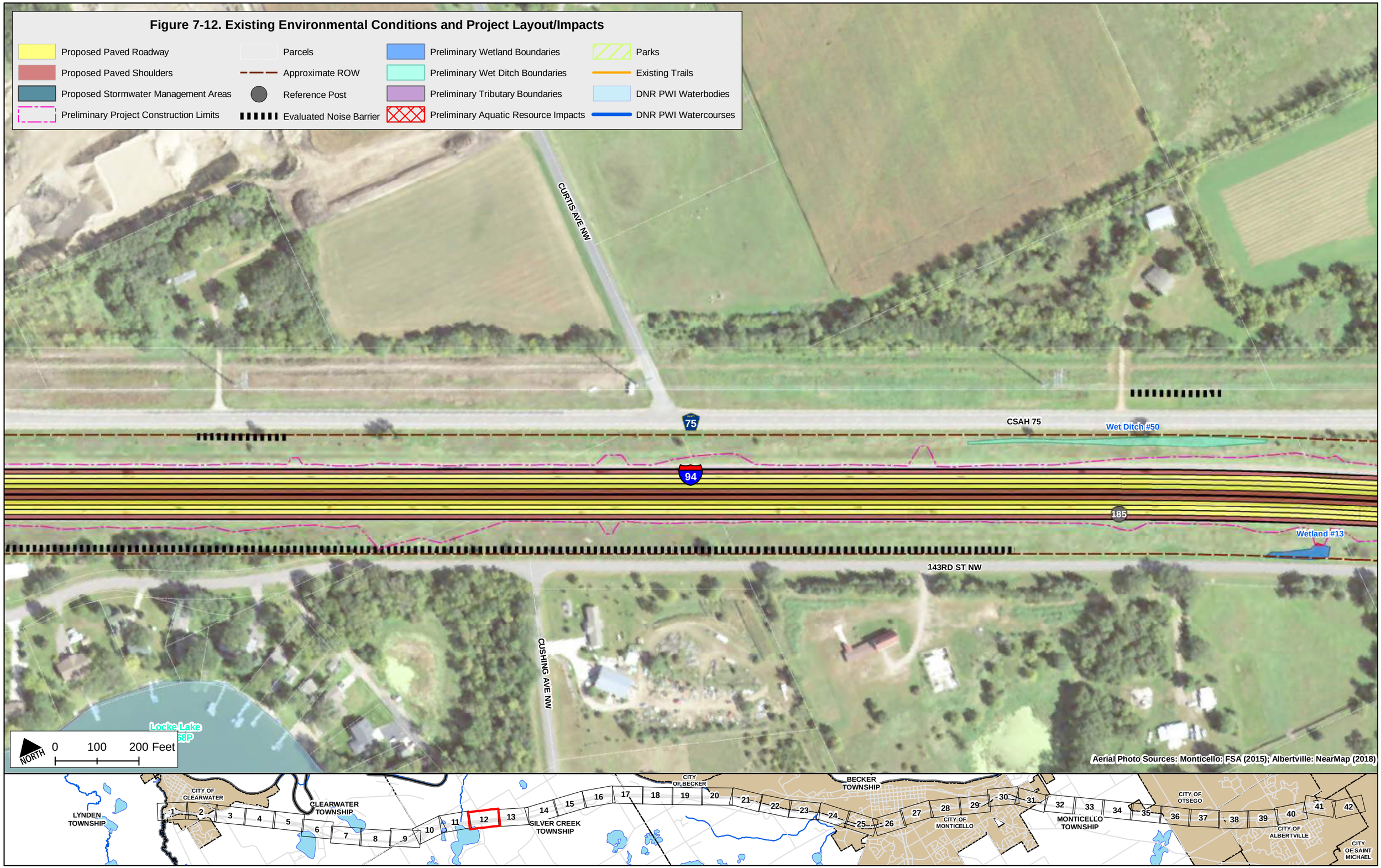

Figure 7-13. Existing Environmental Conditions and Project Layout/Impacts

- Proposed Paved Roadway
- Proposed Paved Shoulders
- Proposed Stormwater Management Areas
- Preliminary Project Construction Limits
- Parcels
- Approximate ROW
- Reference Post
- Evaluated Noise Barrier
- Preliminary Wetland Boundaries
- Preliminary Wet Ditch Boundaries
- Preliminary Tributary Boundaries
- Preliminary Aquatic Resource Impacts
- Parks
- Existing Trails
- DNR PWI Waterbodies
- DNR PWI Watercourses

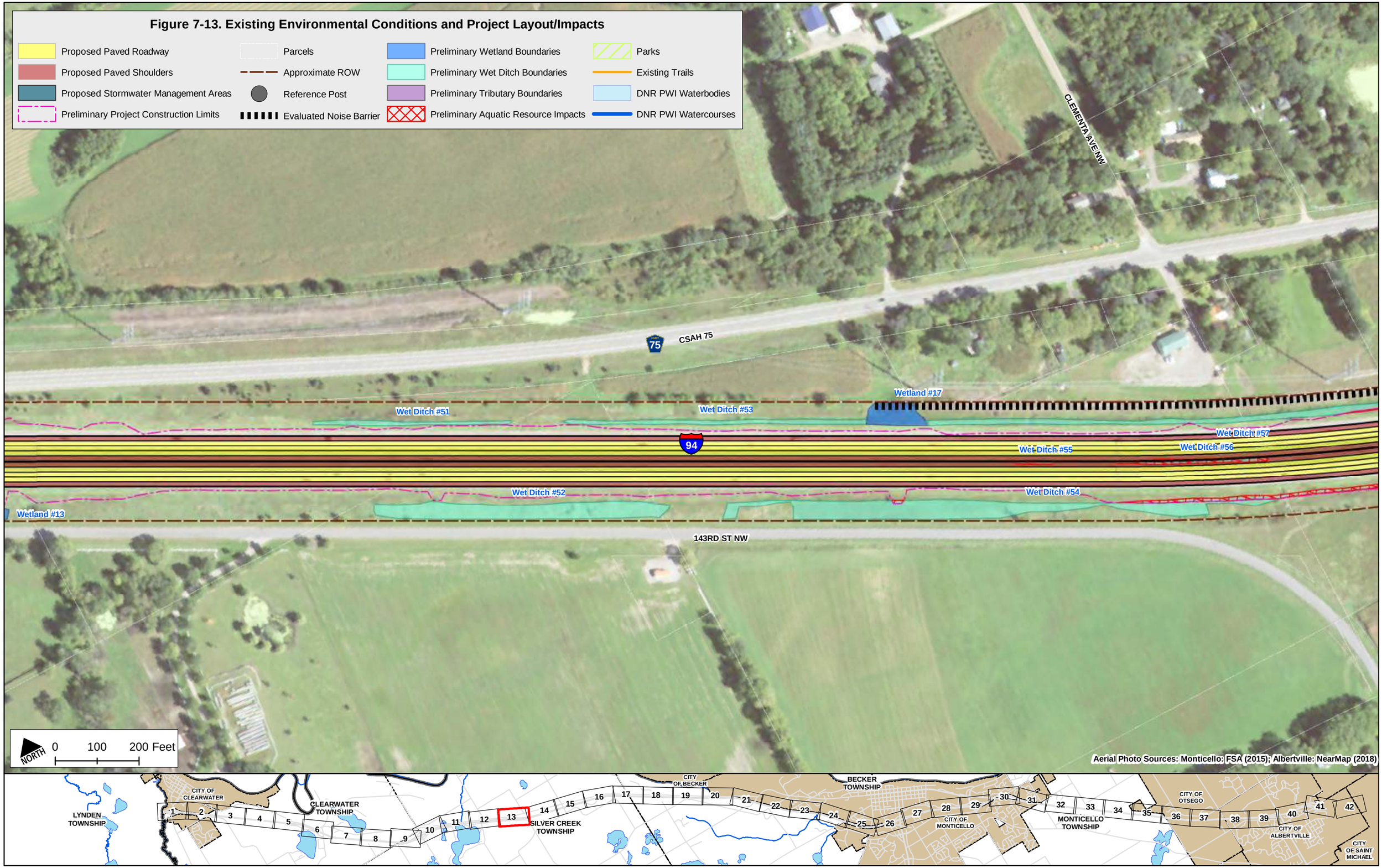

Figure 7-14. Existing Environmental Conditions and Project Layout/Impacts

- Proposed Paved Roadway
- Proposed Paved Shoulders
- Proposed Stormwater Management Areas
- Preliminary Project Construction Limits
- Parcels
- Approximate ROW
- Reference Post
- Evaluated Noise Barrier
- Preliminary Wetland Boundaries
- Preliminary Wet Ditch Boundaries
- Preliminary Tributary Boundaries
- Preliminary Aquatic Resource Impacts
- Parks
- Existing Trails
- DNR PWI Waterbodies
- DNR PWI Watercourses

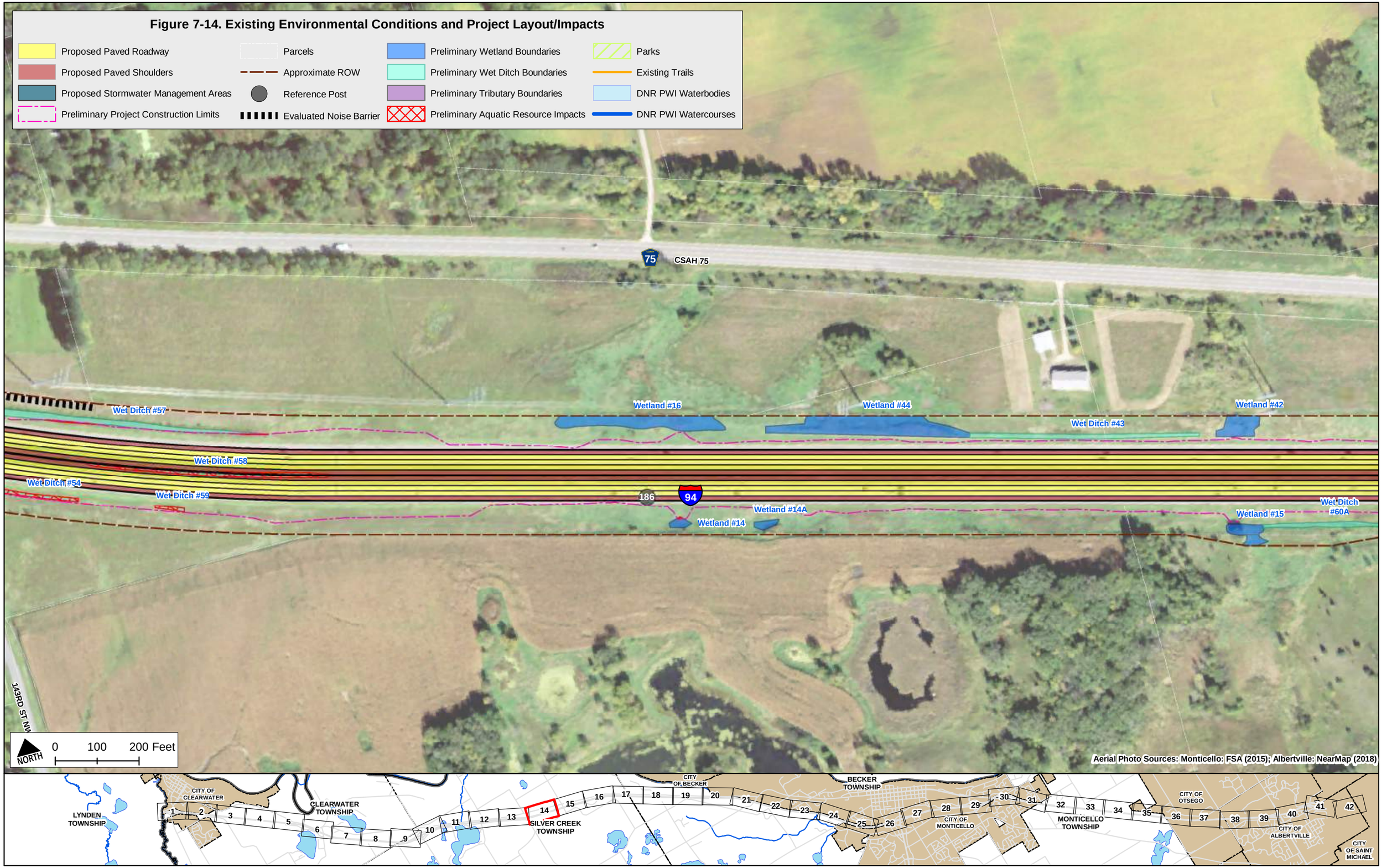

Figure 7-15. Existing Environmental Conditions and Project Layout/Impacts

- Proposed Paved Roadway
- Proposed Paved Shoulders
- Proposed Stormwater Management Areas
- Preliminary Project Construction Limits
- Parcels
- Approximate ROW
- Reference Post
- Evaluated Noise Barrier
- Preliminary Wetland Boundaries
- Preliminary Wet Ditch Boundaries
- Preliminary Tributary Boundaries
- Preliminary Aquatic Resource Impacts
- Parks
- Existing Trails
- DNR PWI Waterbodies
- DNR PWI Watercourses
- Site of Biodiversity Significance

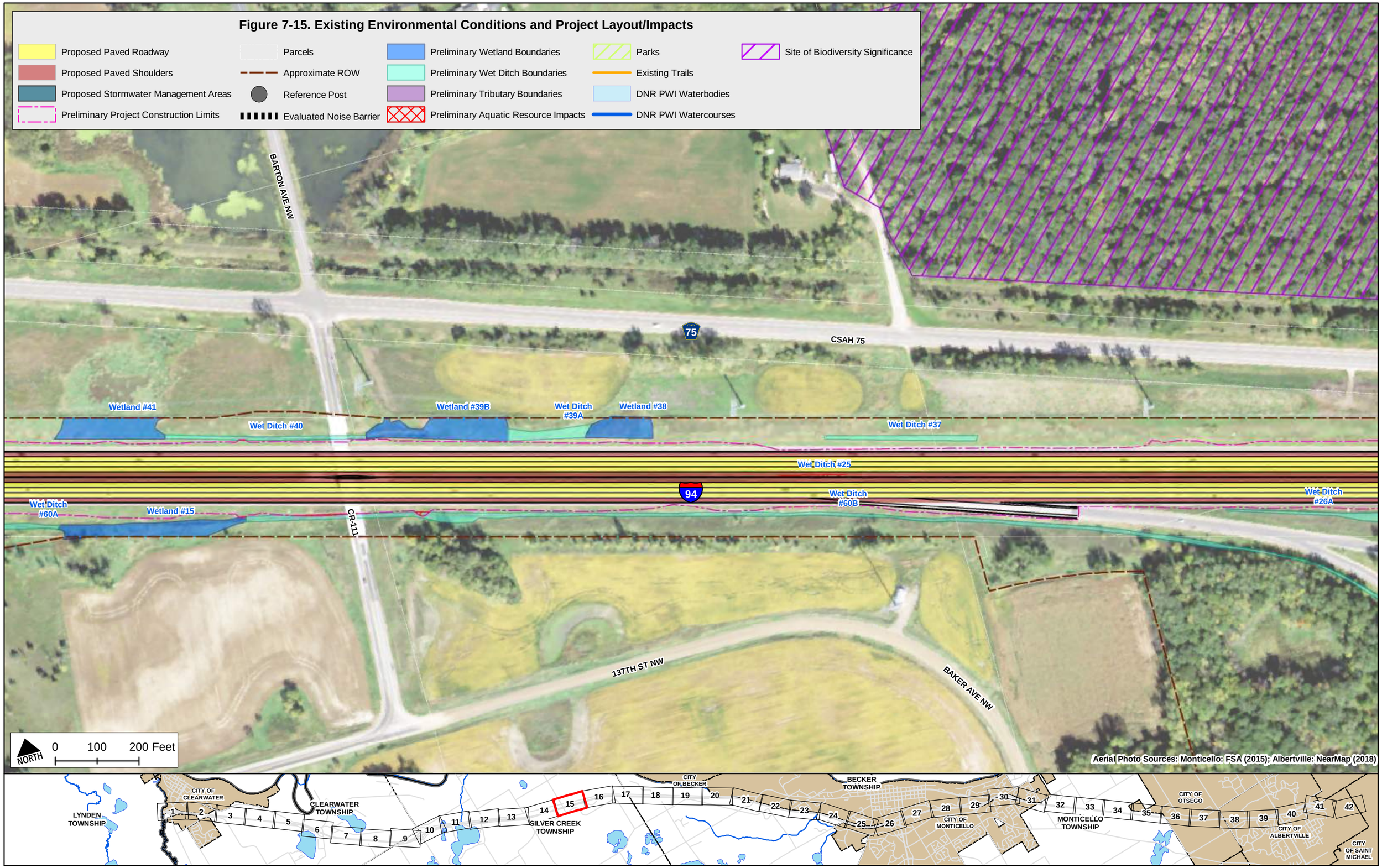

Figure 7-16. Existing Environmental Conditions and Project Layout/Impacts

- Proposed Paved Roadway
- Proposed Paved Shoulders
- Proposed Stormwater Management Areas
- Preliminary Project Construction Limits
- Parcels
- Approximate ROW
- Reference Post
- Evaluated Noise Barrier
- Preliminary Wetland Boundaries
- Preliminary Wet Ditch Boundaries
- Preliminary Tributary Boundaries
- Preliminary Aquatic Resource Impacts
- Parks
- Existing Trails
- DNR PWI Waterbodies
- DNR PWI Watercourses
- Site of Biodiversity Significance

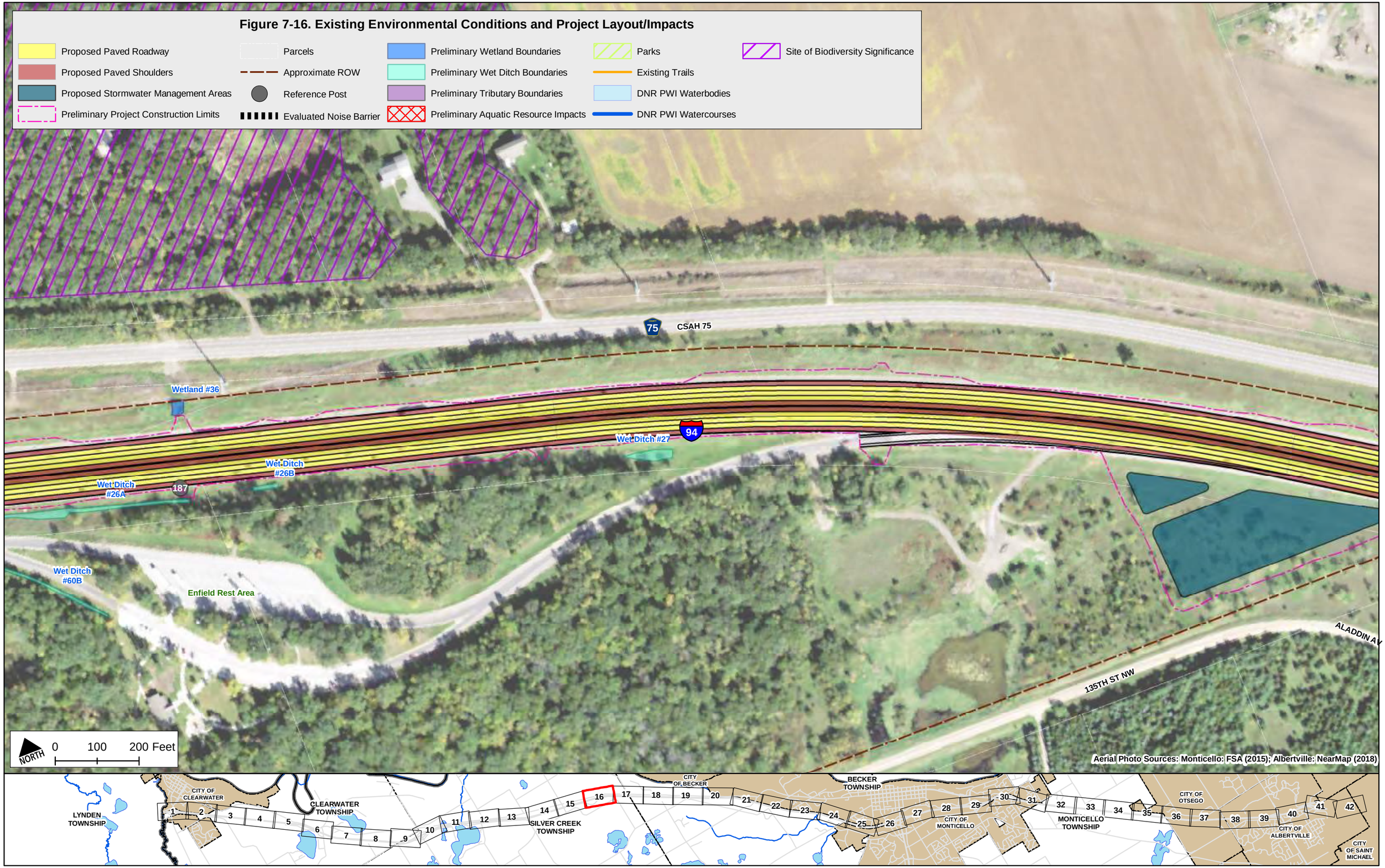

Figure 7-17. Existing Environmental Conditions and Project Layout/Impacts

- Proposed Paved Roadway
- Proposed Paved Shoulders
- Proposed Stormwater Management Areas
- Preliminary Project Construction Limits
- Parcels
- Approximate ROW
- Reference Post
- Evaluated Noise Barrier
- Preliminary Wetland Boundaries
- Preliminary Wet Ditch Boundaries
- Preliminary Tributary Boundaries
- Preliminary Aquatic Resource Impacts
- Parks
- Existing Trails
- DNR PWI Waterbodies
- DNR PWI Watercourses
- Mississippi Wild and Scenic River District

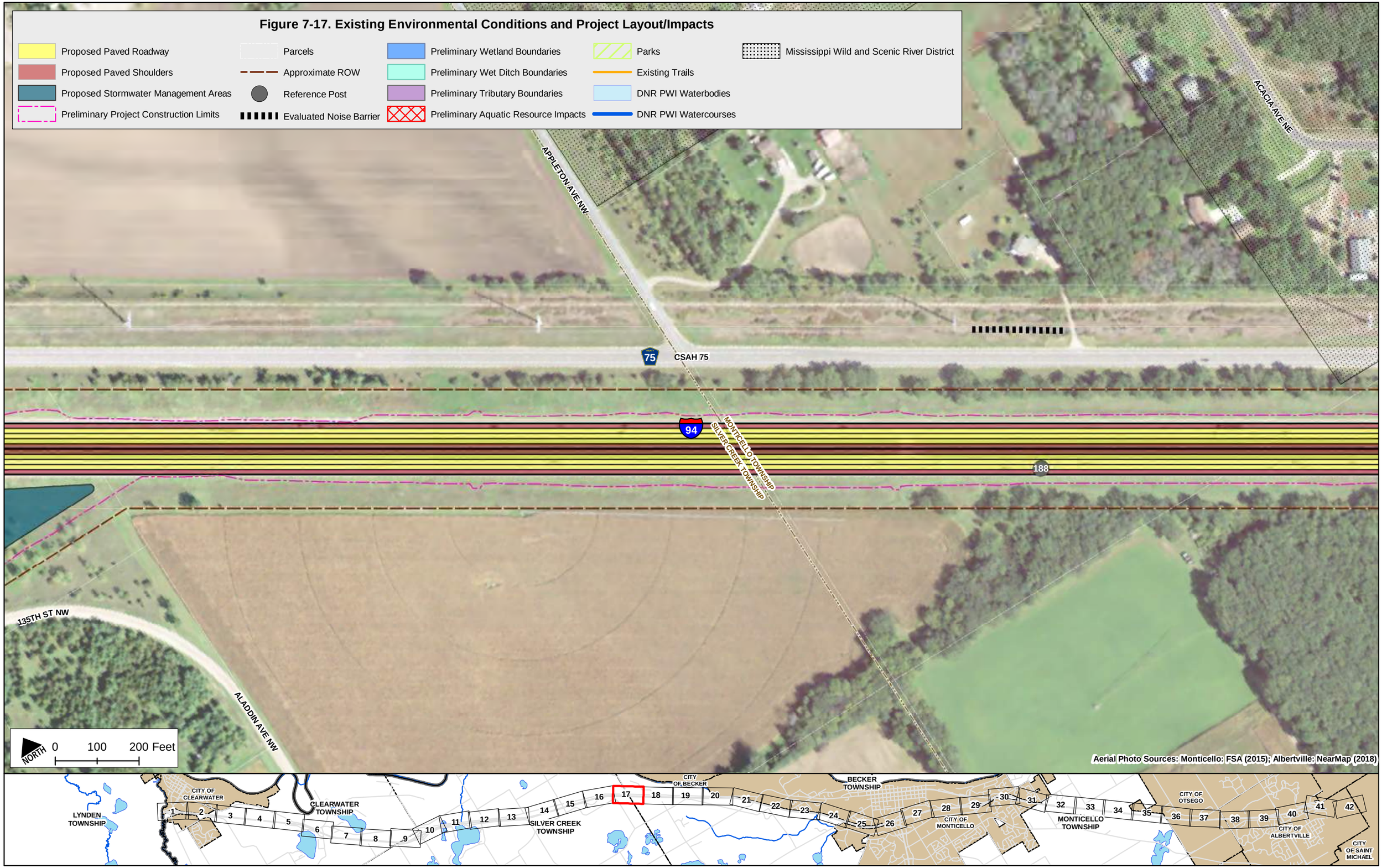

Figure 7-18. Existing Environmental Conditions and Project Layout/Impacts

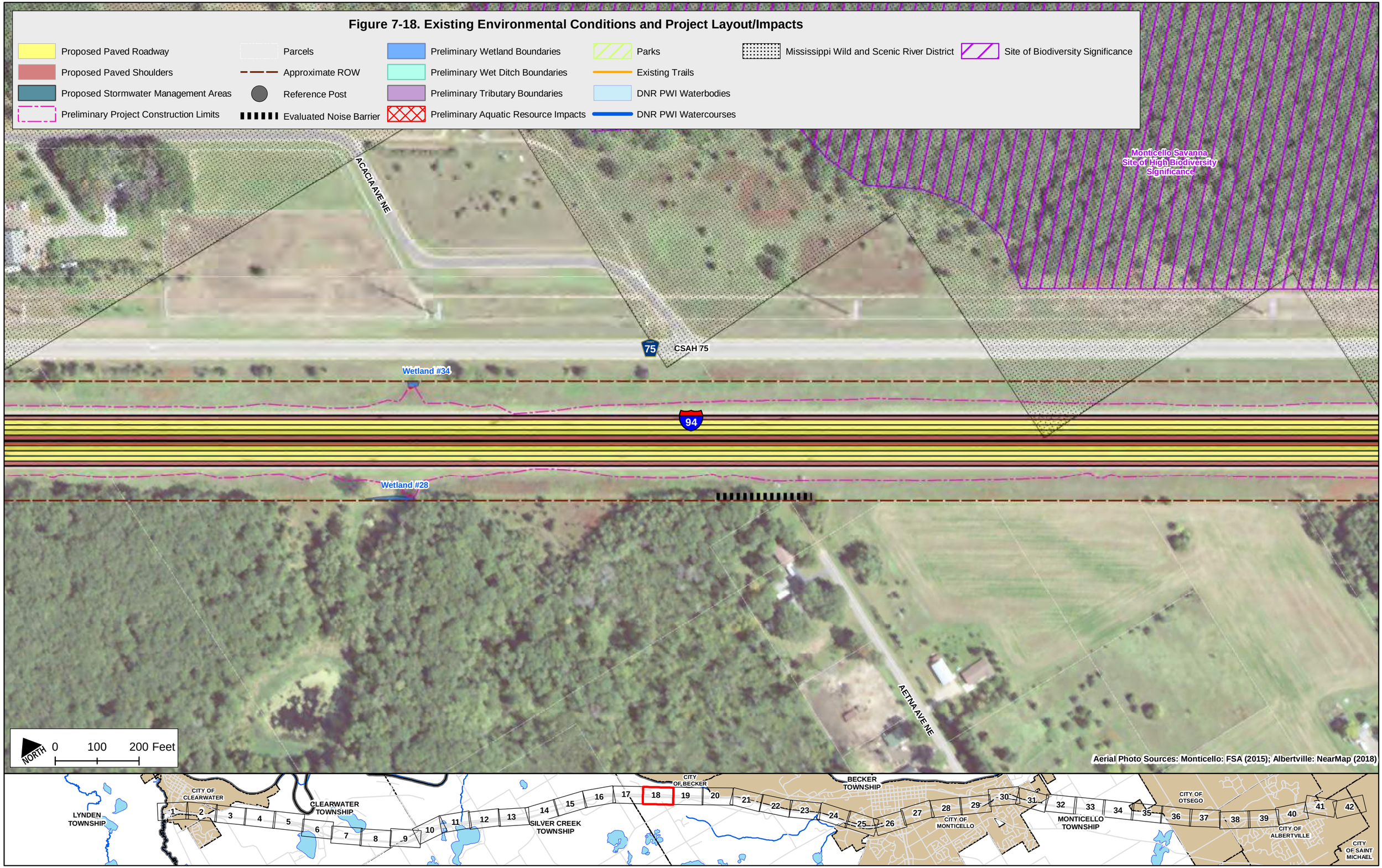

Figure 7-19. Existing Environmental Conditions and Project Layout/Impacts

- Proposed Paved Roadway
- Proposed Paved Shoulders
- Proposed Stormwater Management Areas
- Preliminary Project Construction Limits
- Parcels
- Approximate ROW
- Reference Post
- Evaluated Noise Barrier
- Preliminary Wetland Boundaries
- Preliminary Wet Ditch Boundaries
- Preliminary Tributary Boundaries
- Preliminary Aquatic Resource Impacts
- Parks
- Existing Trails
- DNR PWI Waterbodies
- DNR PWI Watercourses
- Mississippi Wild and Scenic River District
- Site of Biodiversity Significance

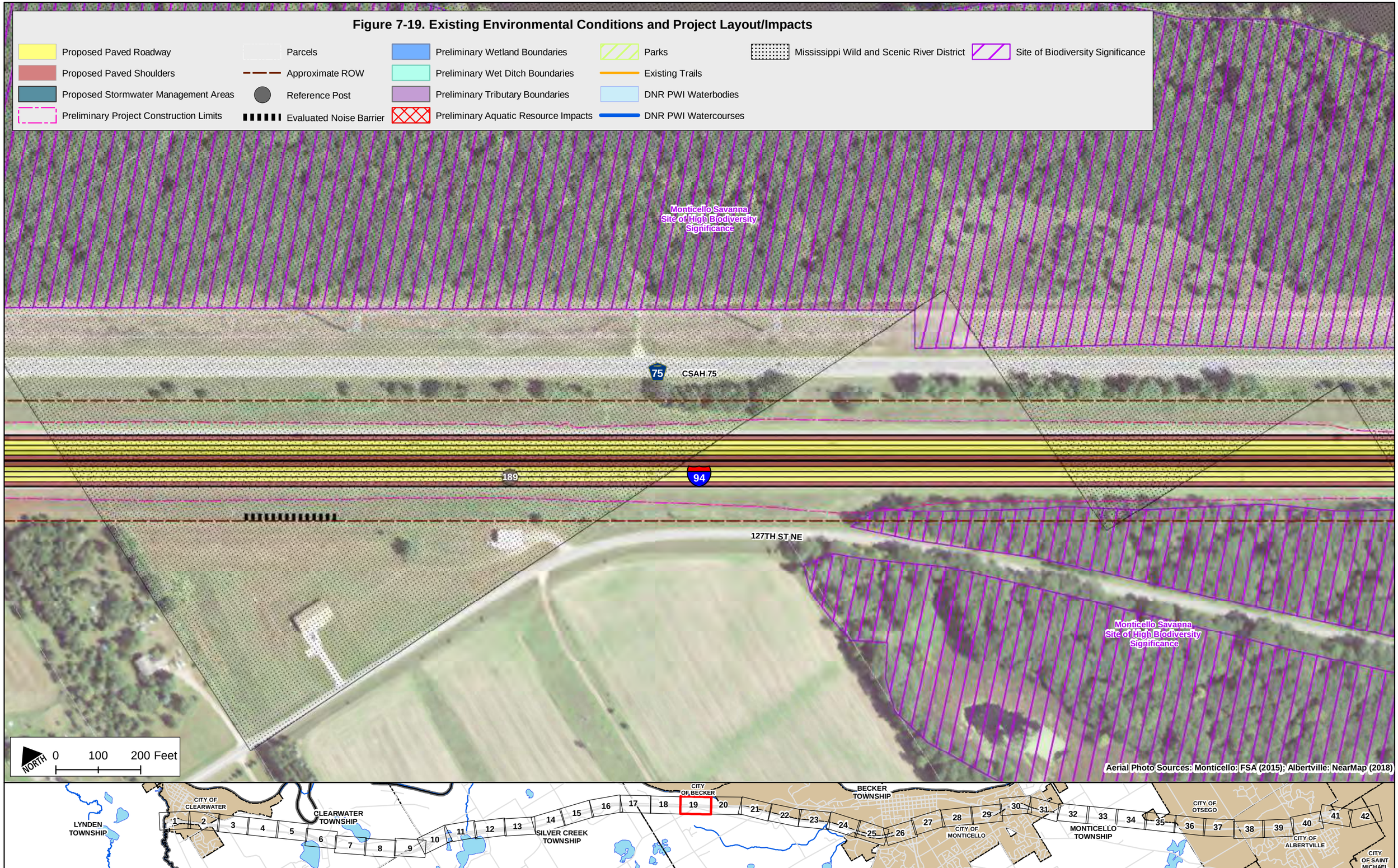

Figure 7-20. Existing Environmental Conditions and Project Layout/Impacts

- Proposed Paved Roadway
- Proposed Paved Shoulders
- Proposed Stormwater Management Areas
- Preliminary Project Construction Limits
- Parcels
- Approximate ROW
- Reference Post
- Evaluated Noise Barrier
- Preliminary Wetland Boundaries
- Preliminary Wet Ditch Boundaries
- Preliminary Tributary Boundaries
- Preliminary Aquatic Resource Impacts
- Parks
- Existing Trails
- DNR PWI Waterbodies
- DNR PWI Watercourses
- Mississippi Wild and Scenic River District
- Site of Biodiversity Significance

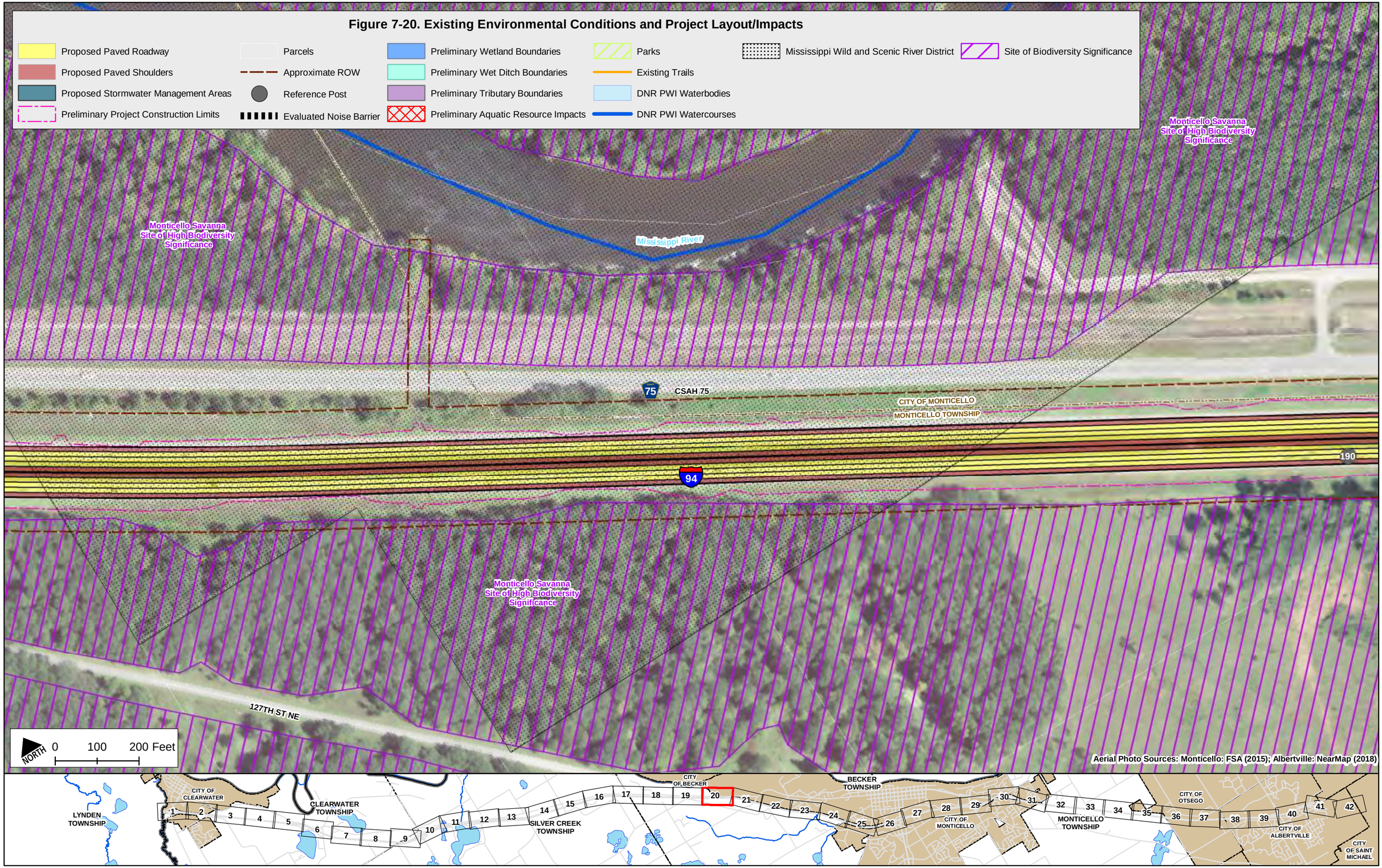

Figure 7-21. Existing Environmental Conditions and Project Layout/Impacts

- Proposed Paved Roadway
- Proposed Paved Shoulders
- Proposed Stormwater Management Areas
- Preliminary Project Construction Limits
- Parcels
- Approximate ROW
- Reference Post
- Evaluated Noise Barrier
- Preliminary Wetland Boundaries
- Preliminary Wet Ditch Boundaries
- Preliminary Tributary Boundaries
- Preliminary Aquatic Resource Impacts
- Parks
- Existing Trails
- DNR PWI Waterbodies
- DNR PWI Watercourses
- Mississippi Wild and Scenic River District
- Site of Biodiversity Significance

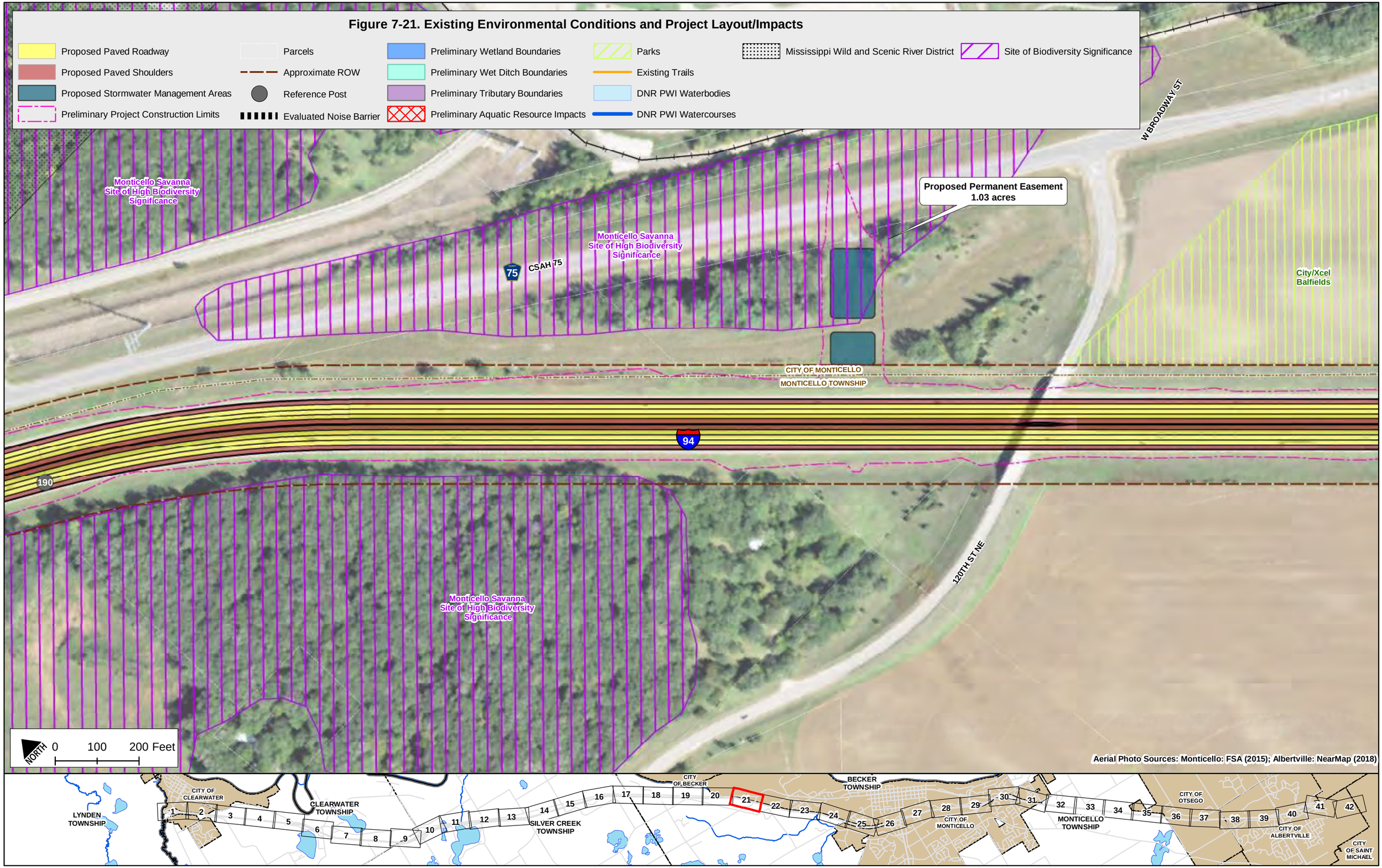

Figure 7-22. Existing Environmental Conditions and Project Layout/Impacts

- Proposed Paved Roadway
- Proposed Paved Shoulders
- Proposed Stormwater Management Areas
- Preliminary Project Construction Limits
- Parcels
- Approximate ROW
- Reference Post
- Evaluated Noise Barrier
- Preliminary Wetland Boundaries
- Preliminary Wet Ditch Boundaries
- Preliminary Tributary Boundaries
- Preliminary Aquatic Resource Impacts
- Parks
- Existing Trails
- DNR PWI Waterbodies
- DNR PWI Watercourses

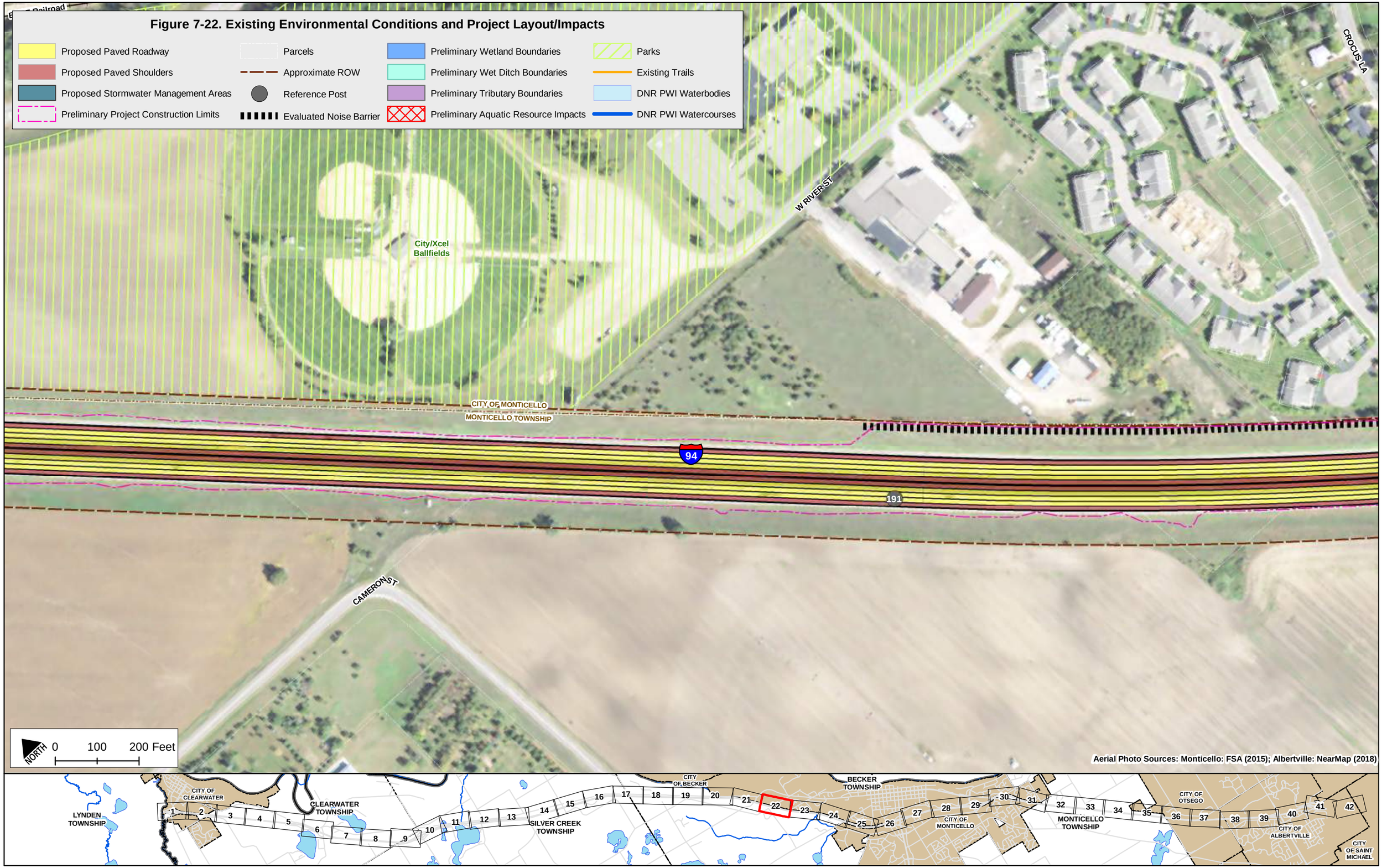

Figure 7-23. Existing Environmental Conditions and Project Layout/Impacts

- Proposed Paved Roadway
- Proposed Paved Shoulders
- Proposed Stormwater Management Areas
- Preliminary Project Construction Limits
- Parcels
- Approximate ROW
- Reference Post
- Evaluated Noise Barrier
- Preliminary Wetland Boundaries
- Preliminary Wet Ditch Boundaries
- Preliminary Tributary Boundaries
- Preliminary Aquatic Resource Impacts
- Parks
- Existing Trails
- DNR PWI Waterbodies
- DNR PWI Watercourses

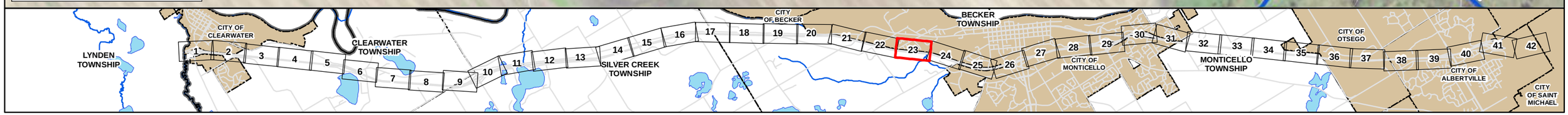

Figure 7-24. Existing Environmental Conditions and Project Layout/Impacts

- Proposed Paved Roadway
- Proposed Paved Shoulders
- Proposed Stormwater Management Areas
- Preliminary Project Construction Limits
- Parcels
- Approximate ROW
- Reference Post
- Evaluated Noise Barrier
- Preliminary Wetland Boundaries
- Preliminary Wet Ditch Boundaries
- Preliminary Tributary Boundaries
- Preliminary Aquatic Resource Impacts
- Parks
- Existing Trails
- DNR PWI Waterbodies
- DNR PWI Watercourses

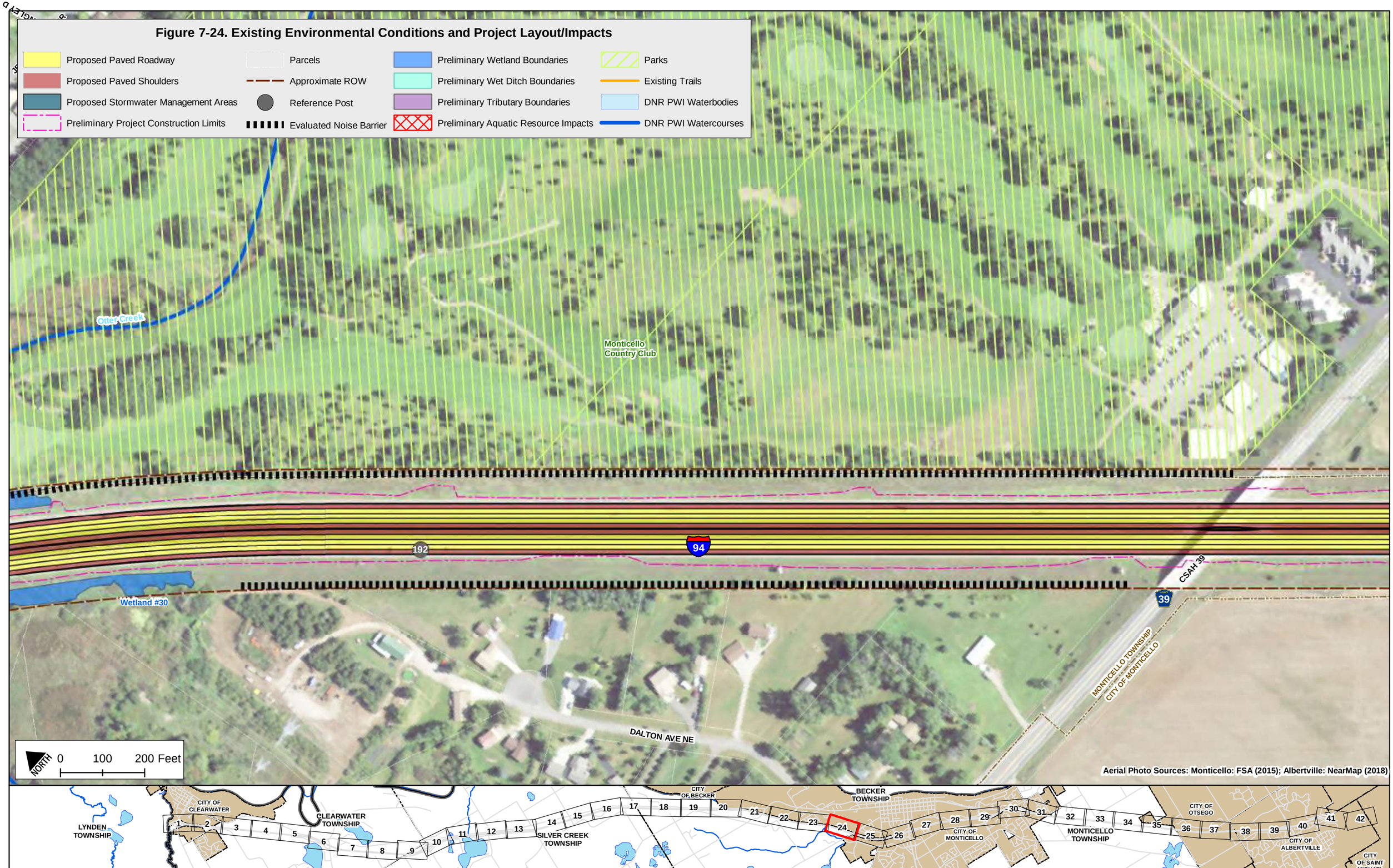

Figure 7-25. Existing Environmental Conditions and Project Layout/Impacts

- Proposed Paved Roadway
- Proposed Paved Shoulders
- Proposed Stormwater Management Areas
- Preliminary Project Construction Limits
- Parcels
- Approximate ROW
- Reference Post
- Evaluated Noise Barrier
- Preliminary Wetland Boundaries
- Preliminary Wet Ditch Boundaries
- Preliminary Tributary Boundaries
- Preliminary Aquatic Resource Impacts
- Parks
- Existing Trails
- DNR PWI Waterbodies
- DNR PWI Watercourses

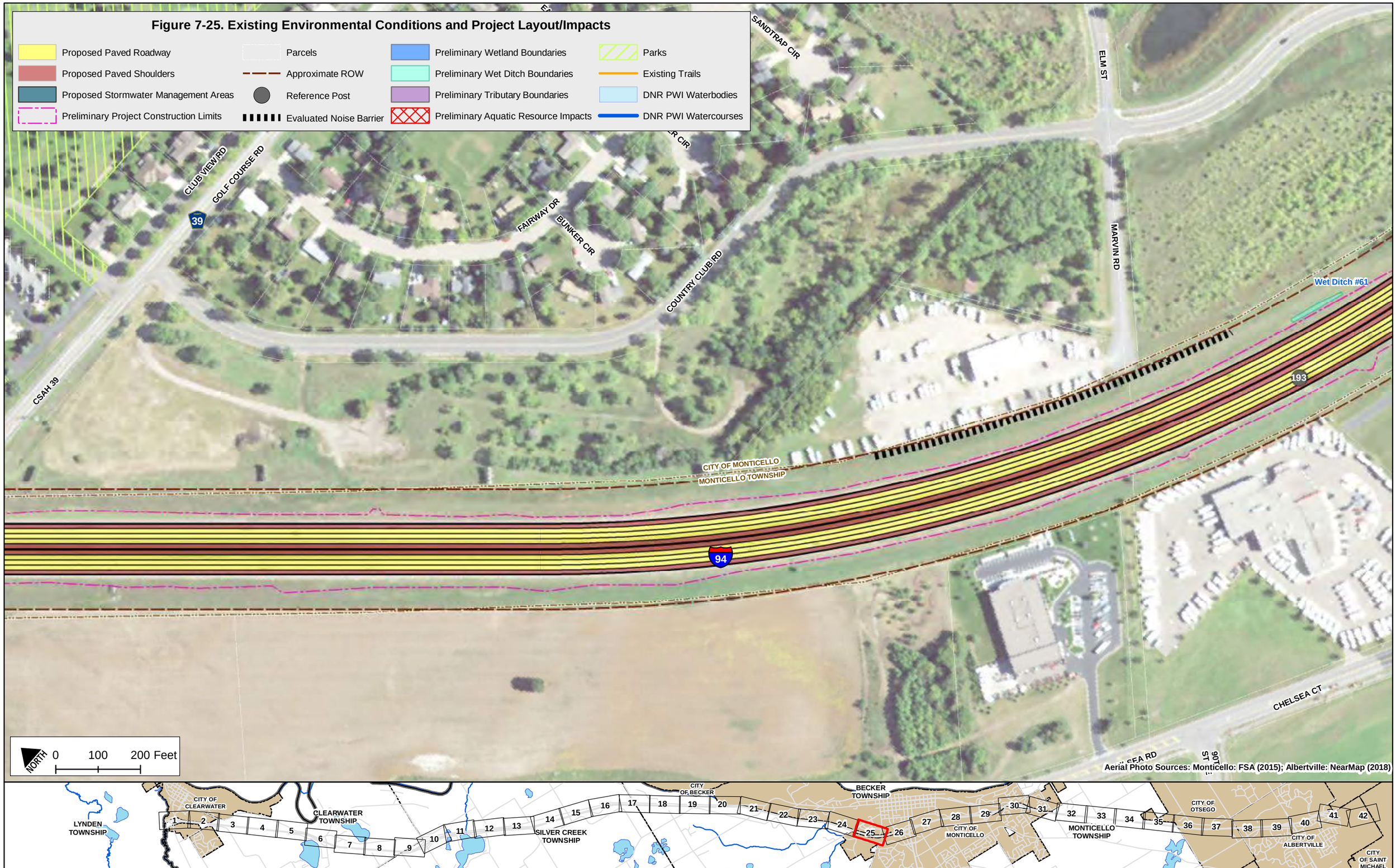

Figure 7-26. Existing Environmental Conditions and Project Layout/Impacts

- Proposed Paved Roadway
- Proposed Paved Shoulders
- Proposed Stormwater Management Areas
- Preliminary Project Construction Limits
- Parcels
- Approximate ROW
- Reference Post
- Evaluated Noise Barrier
- Preliminary Wetland Boundaries
- Preliminary Wet Ditch Boundaries
- Preliminary Tributary Boundaries
- Preliminary Aquatic Resource Impacts
- Parks
- Existing Trails
- DNR PWI Waterbodies
- DNR PWI Watercourses

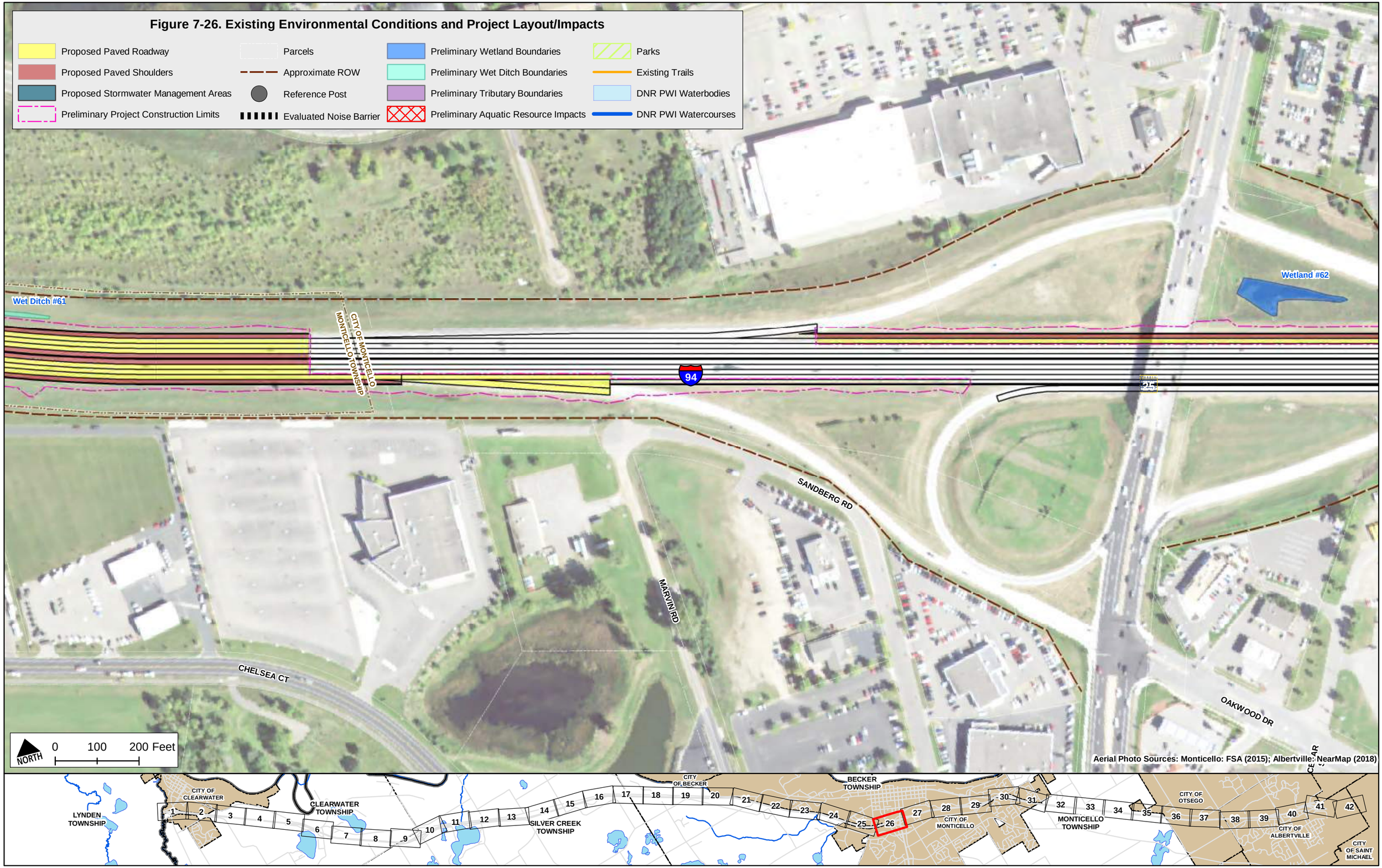

Figure 7-27. Existing Environmental Conditions and Project Layout/Impacts

- Proposed Paved Roadway
- Proposed Paved Shoulders
- Proposed Stormwater Management Areas
- Preliminary Project Construction Limits
- Parcels
- Approximate ROW
- Reference Post
- Evaluated Noise Barrier
- Preliminary Wetland Boundaries
- Preliminary Wet Ditch Boundaries
- Preliminary Tributary Boundaries
- Preliminary Aquatic Resource Impacts
- Parks
- Existing Trails
- DNR PWI Waterbodies
- DNR PWI Watercourses

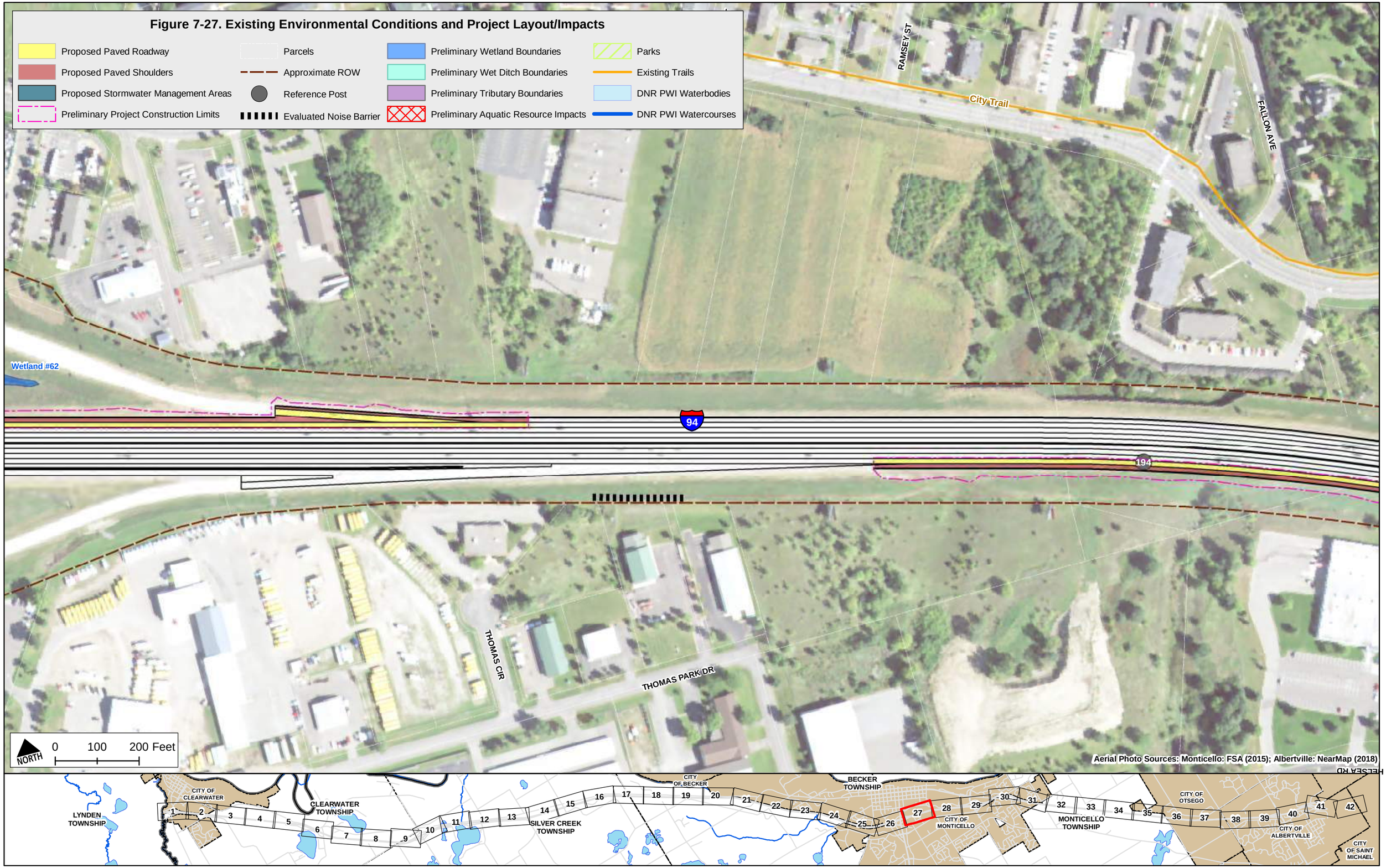

Figure 7-28. Existing Environmental Conditions and Project Layout/Impacts

- Proposed Paved Roadway
- Proposed Paved Shoulders
- Proposed Stormwater Management Areas
- Preliminary Project Construction Limits
- Parcels
- Approximate ROW
- Reference Post
- Evaluated Noise Barrier
- Preliminary Wetland Boundaries
- Preliminary Wet Ditch Boundaries
- Preliminary Tributary Boundaries
- Preliminary Aquatic Resource Impacts
- Parks
- Existing Trails
- DNR PWI Waterbodies
- DNR PWI Watercourses
- Mississippi Wild and Scenic River District

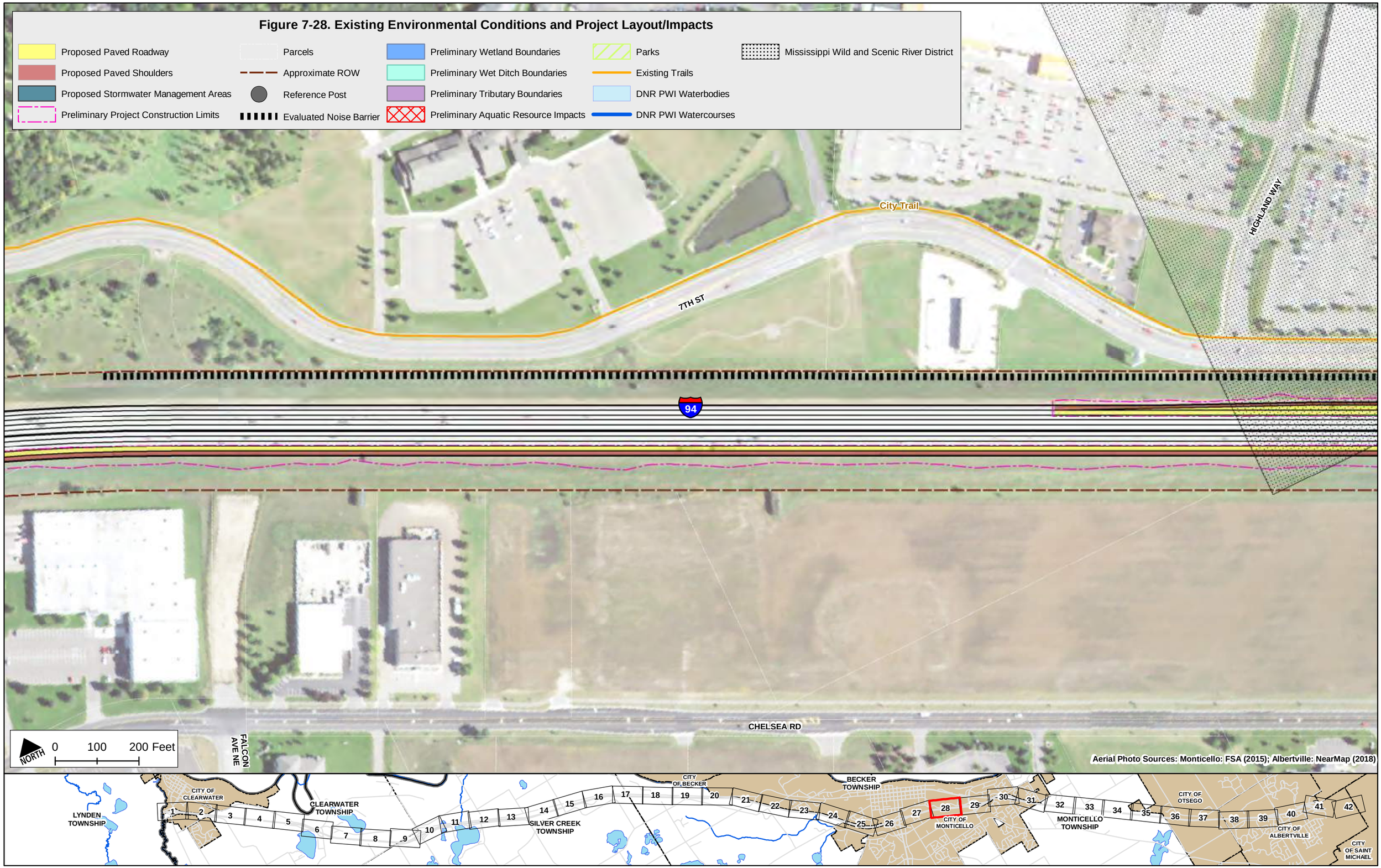

Figure 7-29. Existing Environmental Conditions and Project Layout/Impacts

- Proposed Paved Roadway
- Proposed Paved Shoulders
- Proposed Stormwater Management Areas
- Preliminary Project Construction Limits
- Parcels
- Approximate ROW
- Reference Post
- Evaluated Noise Barrier
- Preliminary Wetland Boundaries
- Preliminary Wet Ditch Boundaries
- Preliminary Tributary Boundaries
- Preliminary Aquatic Resource Impacts
- Parks
- Existing Trails
- DNR PWI Waterbodies
- DNR PWI Watercourses
- Mississippi Wild and Scenic River District

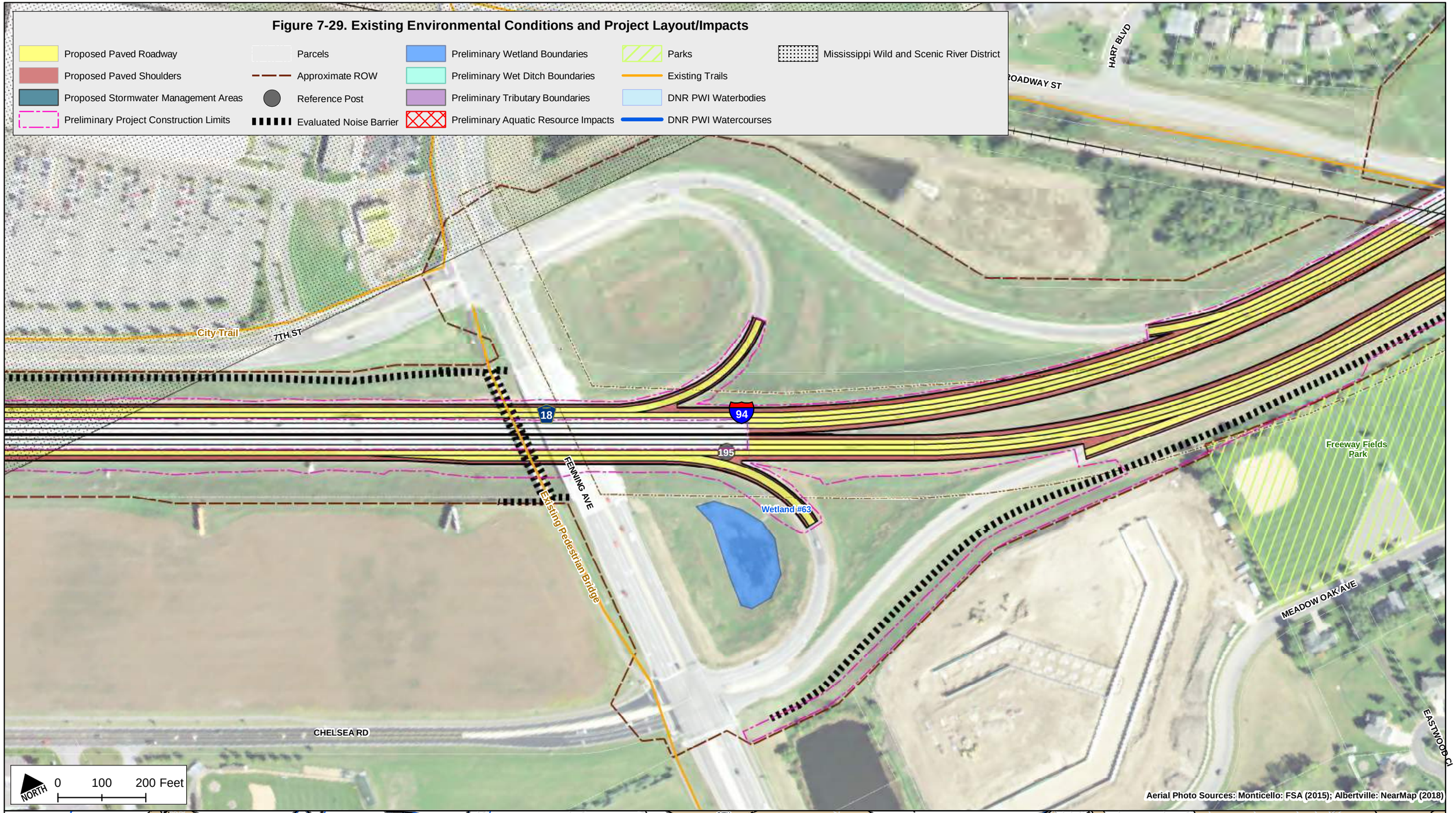

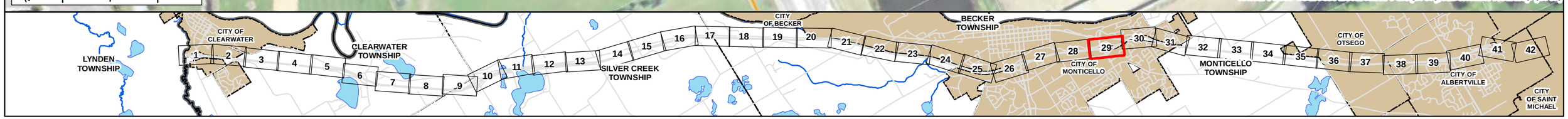

Figure 7-30. Existing Environmental Conditions and Project Layout/Impacts

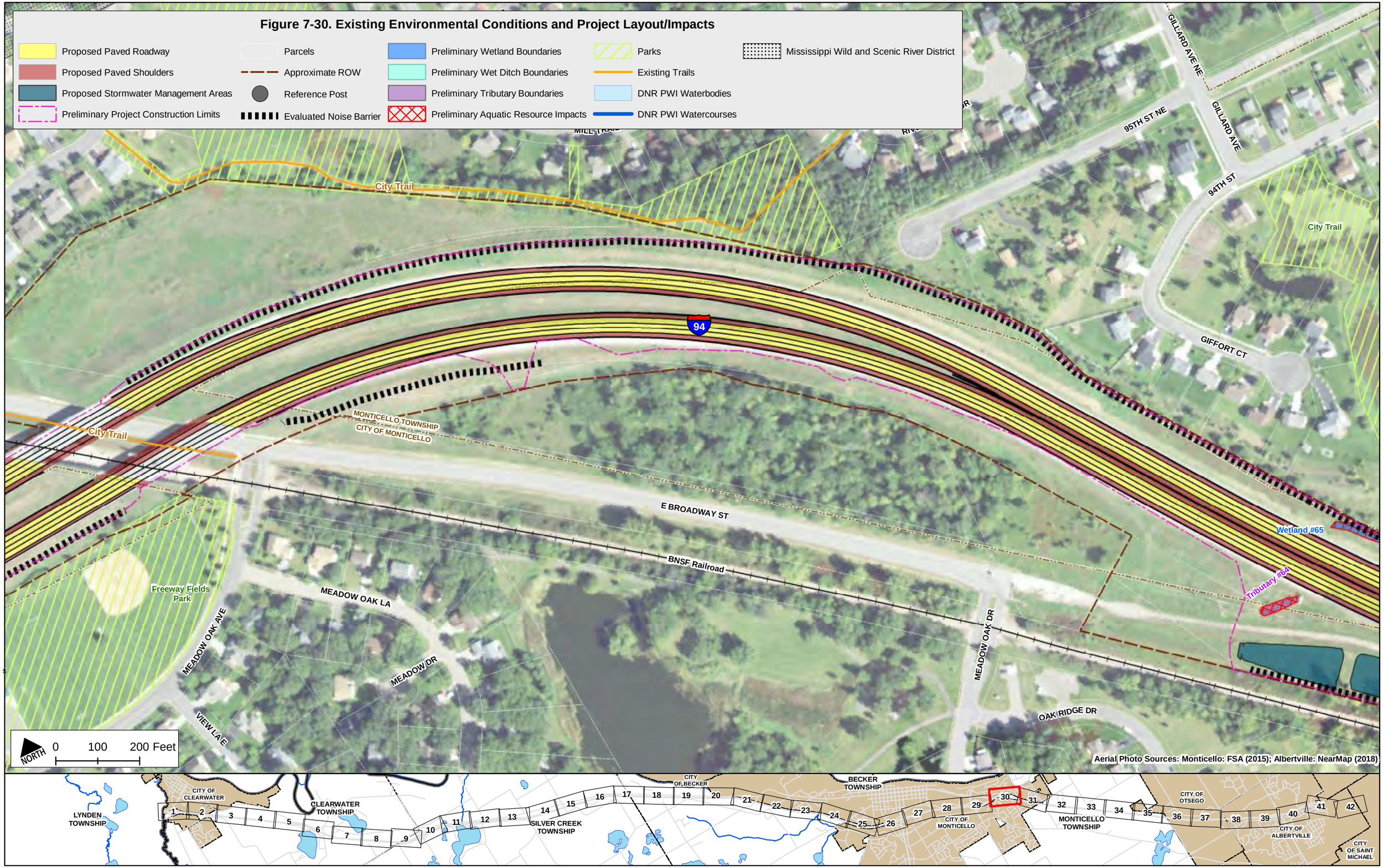

Figure 7-31. Existing Environmental Conditions and Project Layout/Impacts

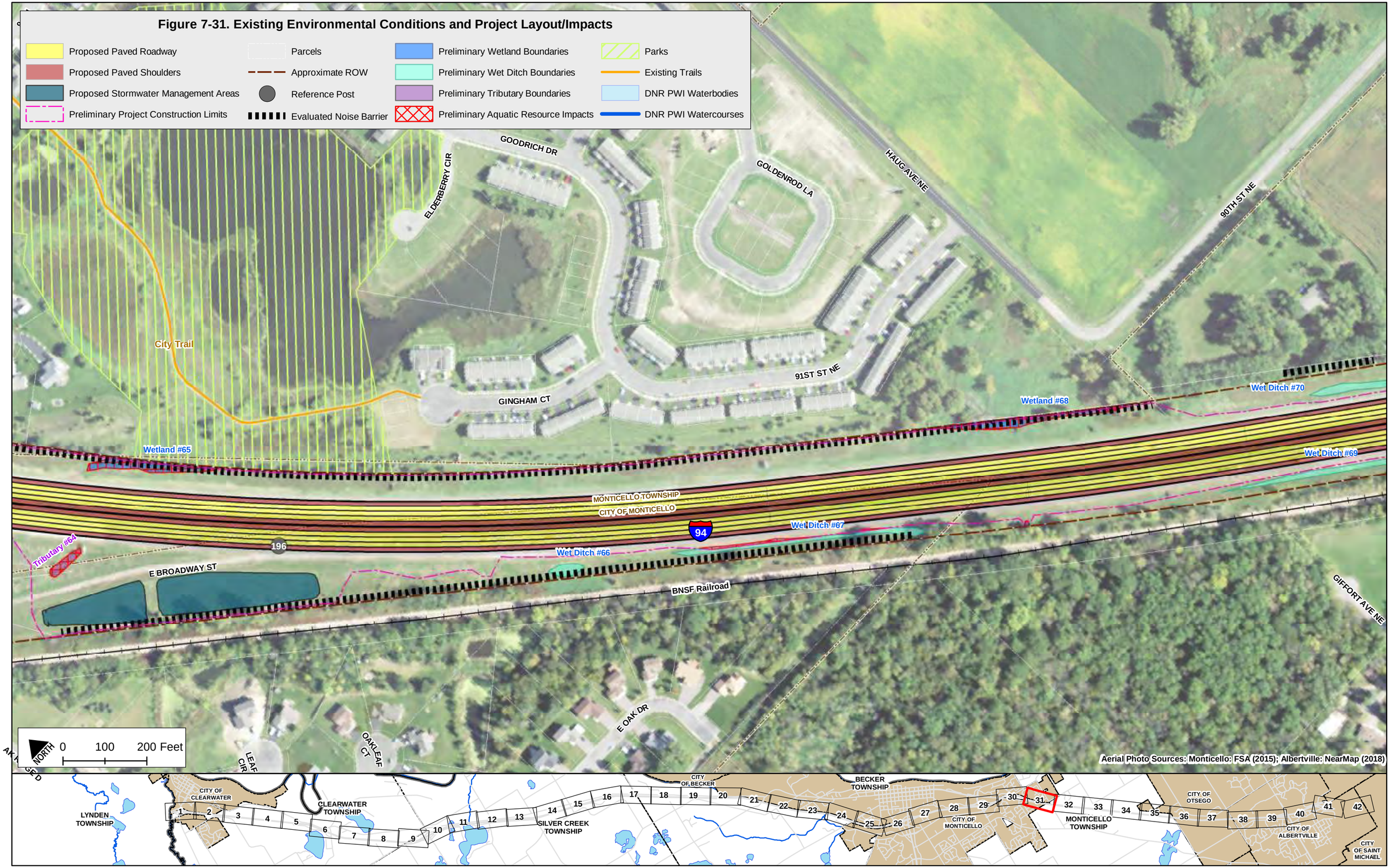

Figure 7-32. Existing Environmental Conditions and Project Layout/Impacts

- Proposed Paved Roadway
- Proposed Paved Shoulders
- Proposed Stormwater Management Areas
- Preliminary Project Construction Limits
- Parcels
- Approximate ROW
- Reference Post
- Evaluated Noise Barrier
- Preliminary Wetland Boundaries
- Preliminary Wet Ditch Boundaries
- Preliminary Tributary Boundaries
- Preliminary Aquatic Resource Impacts
- Parks
- Existing Trails
- DNR PWI Waterbodies
- DNR PWI Watercourses

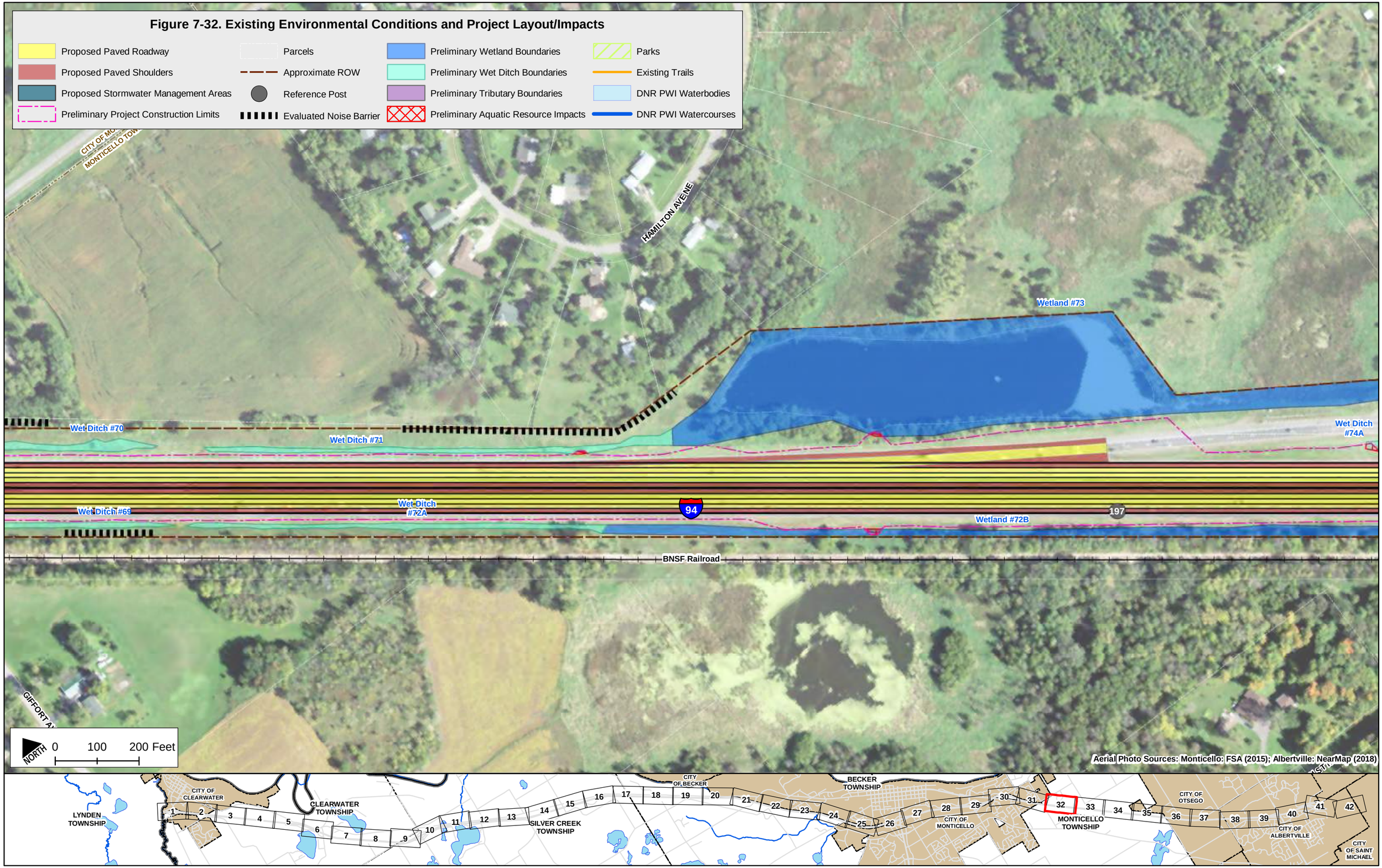

Figure 7-33. Existing Environmental Conditions and Project Layout/Impacts

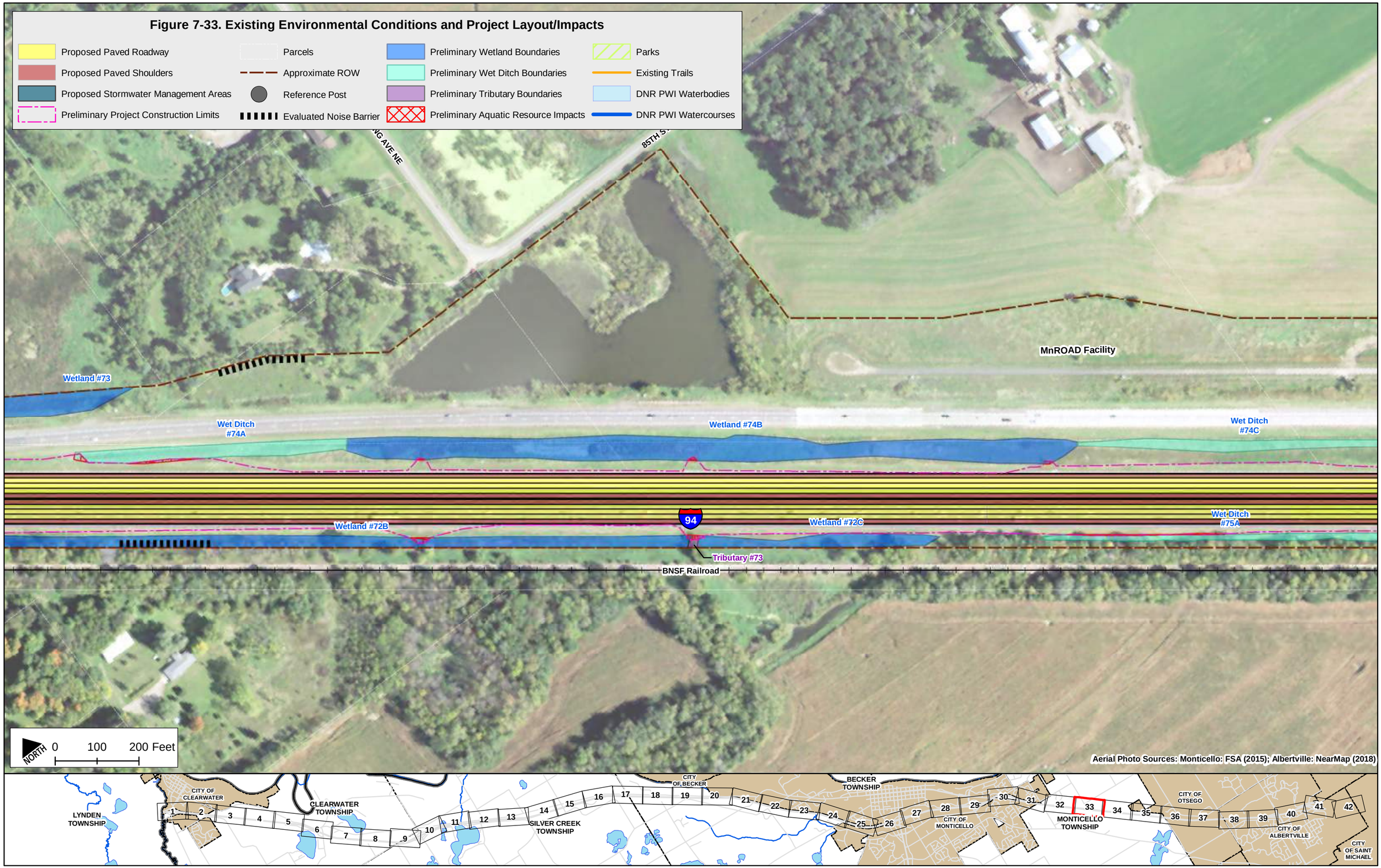

Figure 7-34. Existing Environmental Conditions and Project Layout/Impacts

- Proposed Paved Roadway
- Proposed Paved Shoulders
- Proposed Stormwater Management Areas
- Preliminary Project Construction Limits
- Parcels
- Approximate ROW
- Reference Post
- Evaluated Noise Barrier
- Preliminary Wetland Boundaries
- Preliminary Wet Ditch Boundaries
- Preliminary Tributary Boundaries
- Preliminary Aquatic Resource Impacts
- Parks
- Existing Trails
- DNR PWI Waterbodies
- DNR PWI Watercourses

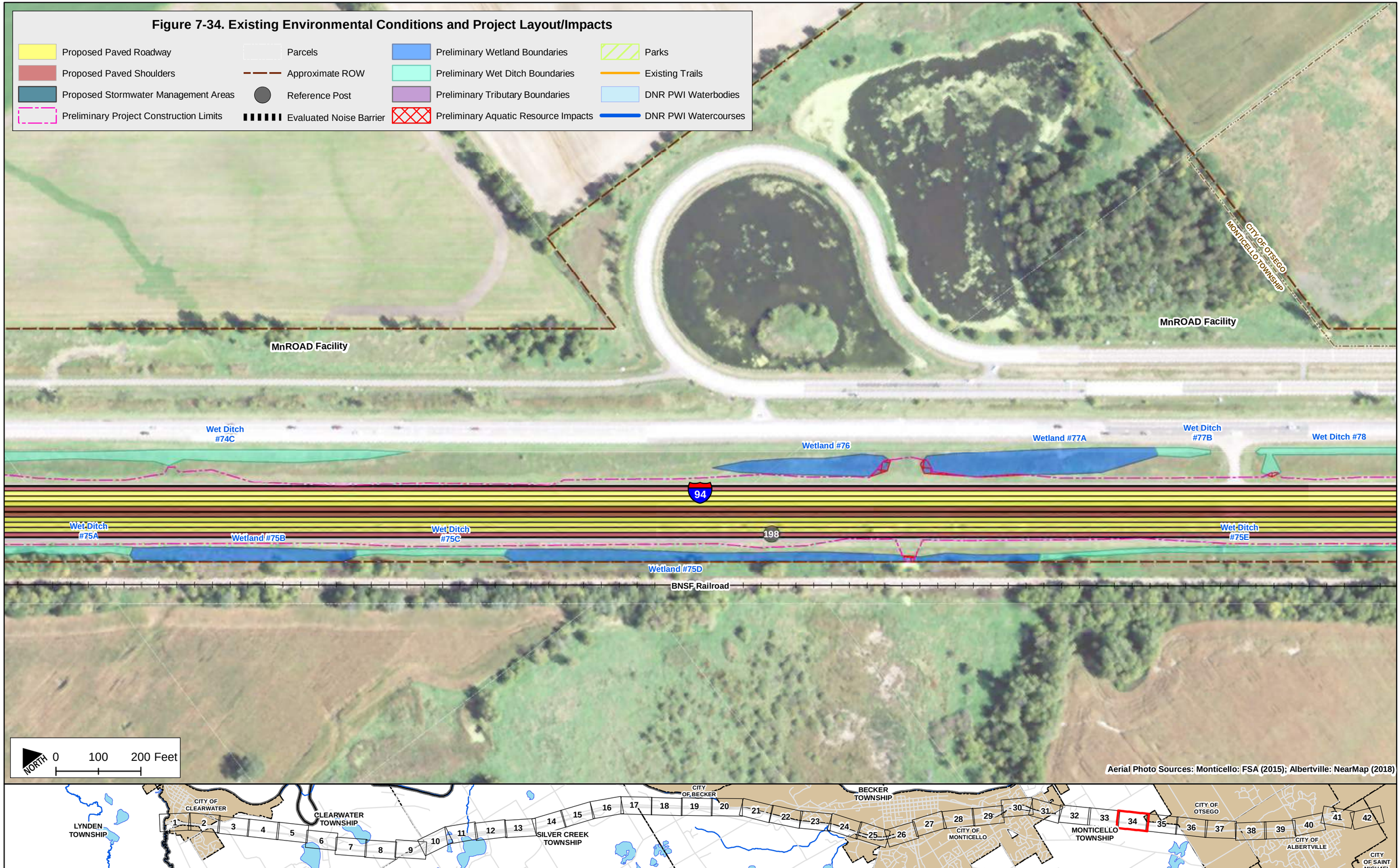

Figure 7-35. Existing Environmental Conditions and Project Layout/Impacts

- Proposed Paved Roadway
- Proposed Paved Shoulders
- Proposed Stormwater Management Areas
- Preliminary Project Construction Limits
- Parcels
- Approximate ROW
- Reference Post
- Evaluated Noise Barrier
- Preliminary Wetland Boundaries
- Preliminary Wet Ditch Boundaries
- Preliminary Tributary Boundaries
- Preliminary Aquatic Resource Impacts
- Parks
- Existing Trails
- DNR PWI Waterbodies
- DNR PWI Watercourses

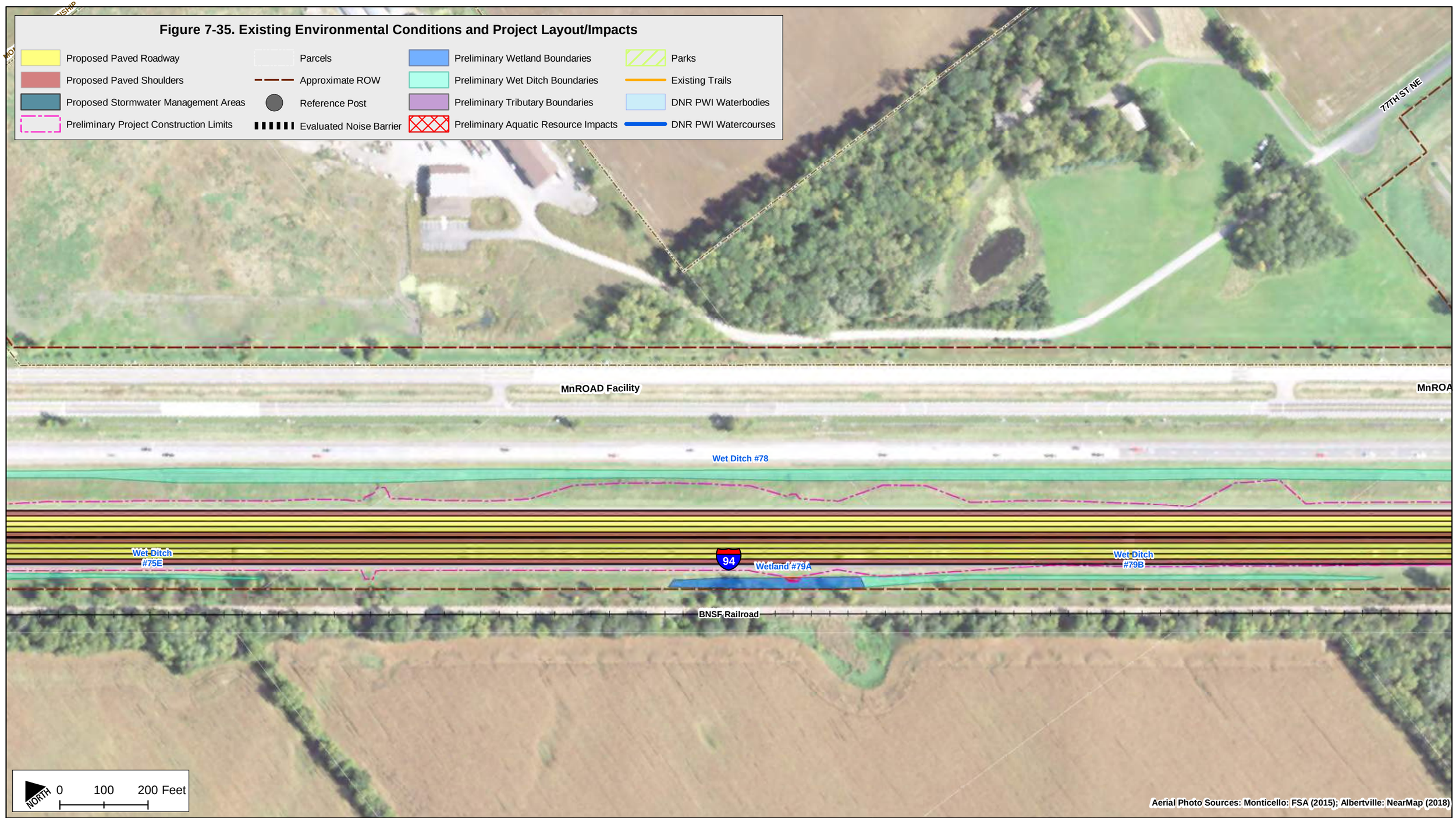

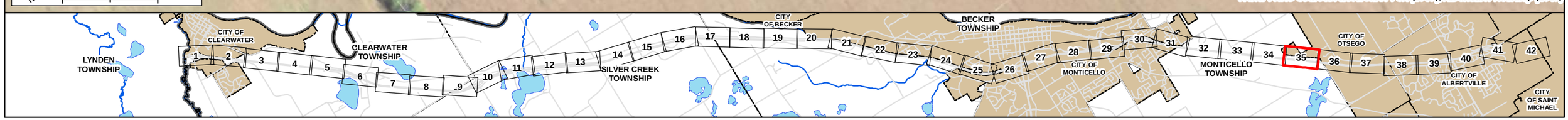

Figure 7-36. Existing Environmental Conditions and Project Layout/Impacts

- Proposed Paved Roadway
- Proposed Paved Shoulders
- Proposed Stormwater Management Areas
- Preliminary Project Construction Limits
- Parcels
- Approximate ROW
- Reference Post
- Evaluated Noise Barrier
- Preliminary Wetland Boundaries
- Preliminary Wet Ditch Boundaries
- Preliminary Tributary Boundaries
- Preliminary Aquatic Resource Impacts
- Parks
- Existing Trails
- DNR PWI Waterbodies
- DNR PWI Watercourses

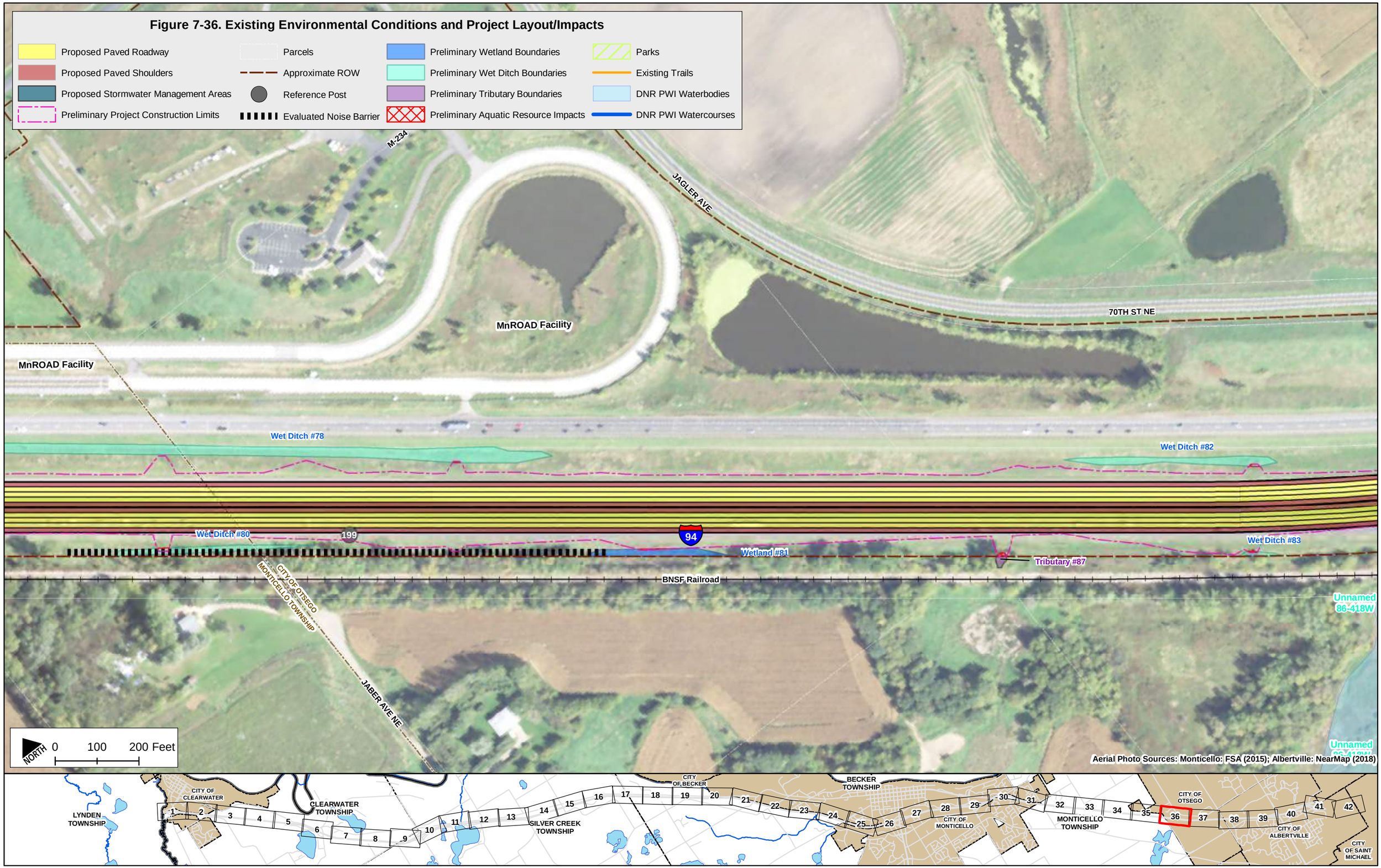

Figure 7-37. Existing Environmental Conditions and Project Layout/Impacts

- Proposed Paved Roadway
- Proposed Paved Shoulders
- Proposed Stormwater Management Areas
- Preliminary Project Construction Limits
- Parcels
- Approximate ROW
- Reference Post
- Evaluated Noise Barrier
- Preliminary Wetland Boundaries
- Preliminary Wet Ditch Boundaries
- Preliminary Tributary Boundaries
- Preliminary Aquatic Resource Impacts
- Parks
- Existing Trails
- DNR PWI Waterbodies
- DNR PWI Watercourses

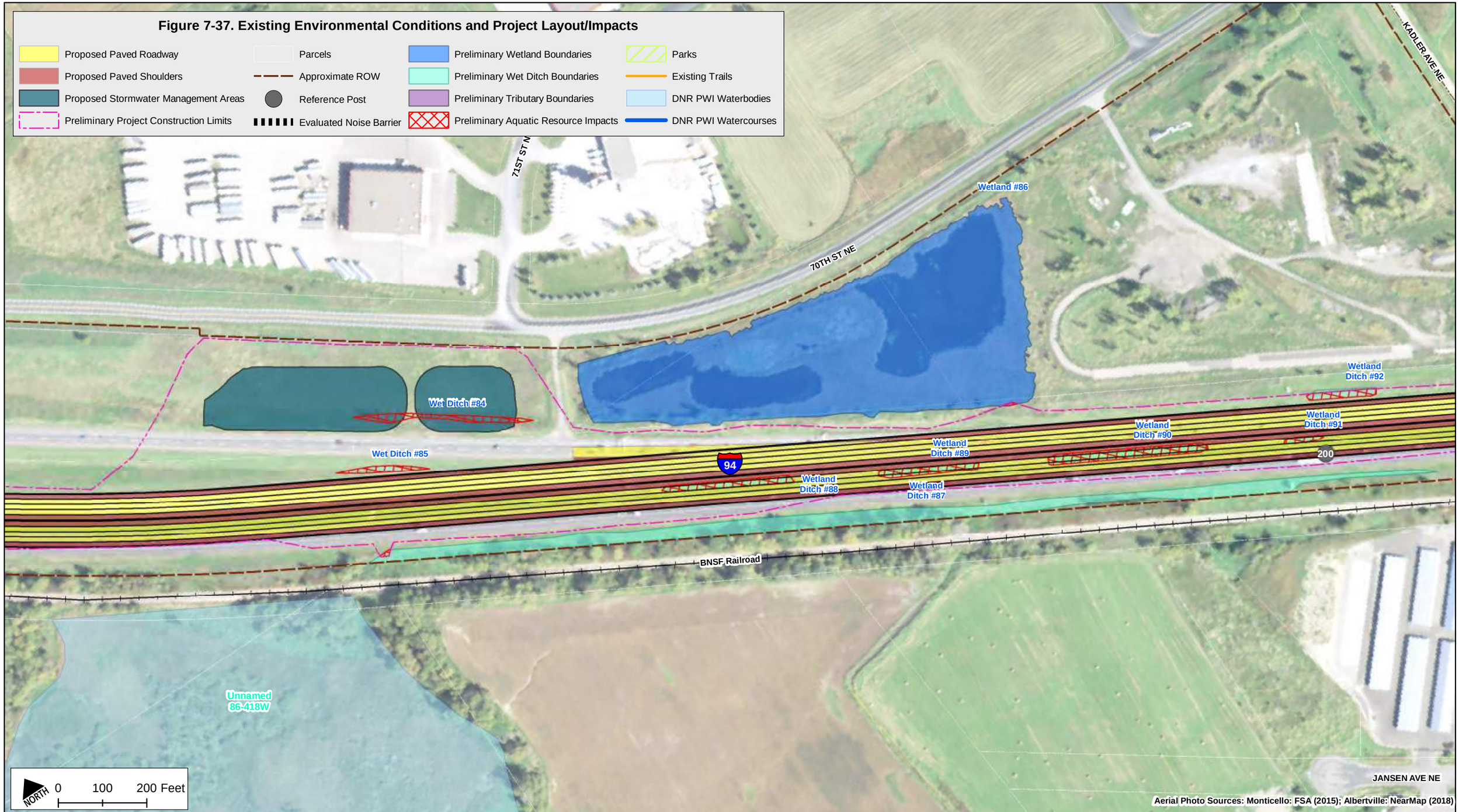

Aerial Photo Sources: Monticello: FSA (2015); Albertville: NearMap (2018)

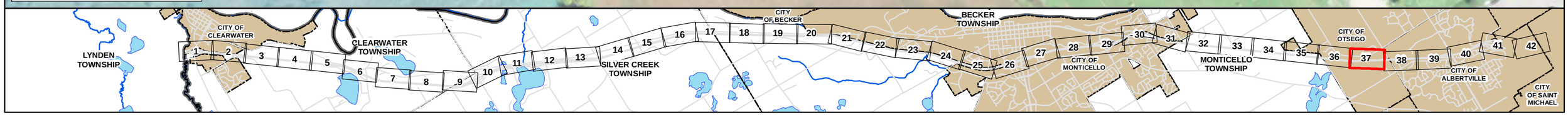

Figure 7-38. Existing Environmental Conditions and Project Layout/Impacts

- Proposed Paved Roadway
- Proposed Paved Shoulders
- Proposed Stormwater Management Areas
- Preliminary Project Construction Limits
- Parcels
- Approximate ROW
- Reference Post
- Evaluated Noise Barrier
- Preliminary Wetland Boundaries
- Preliminary Wet Ditch Boundaries
- Preliminary Tributary Boundaries
- Preliminary Aquatic Resource Impacts
- Parks
- Existing Trails
- DNR PWI Waterbodies
- DNR PWI Watercourses

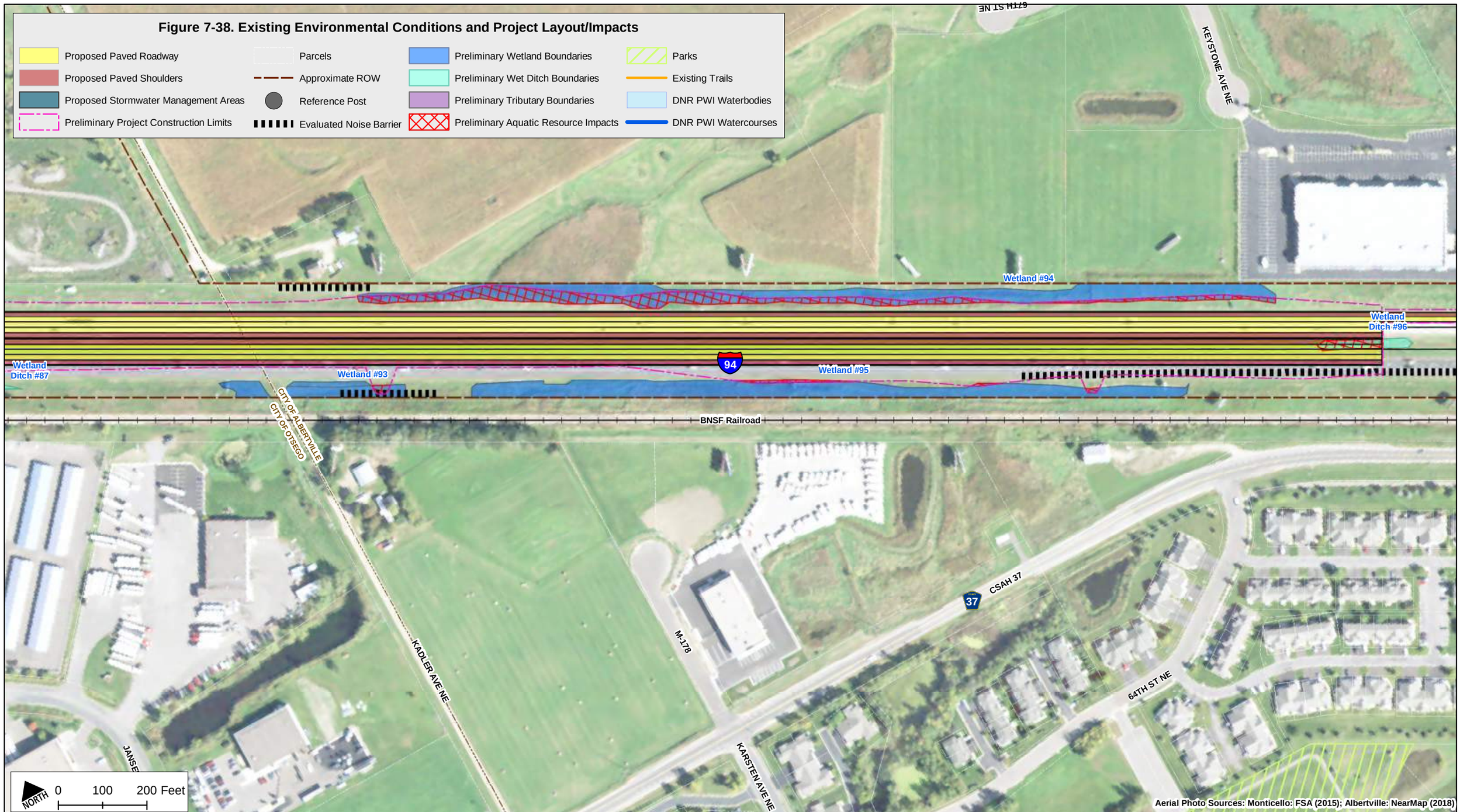

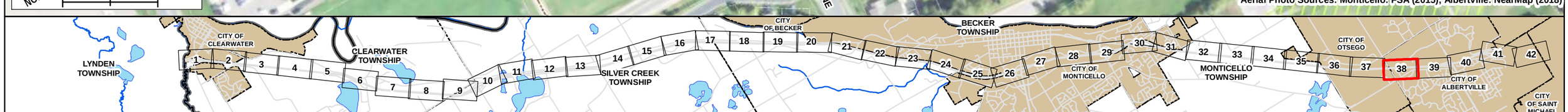

Figure 7-39. Existing Environmental Conditions and Project Layout/Impacts

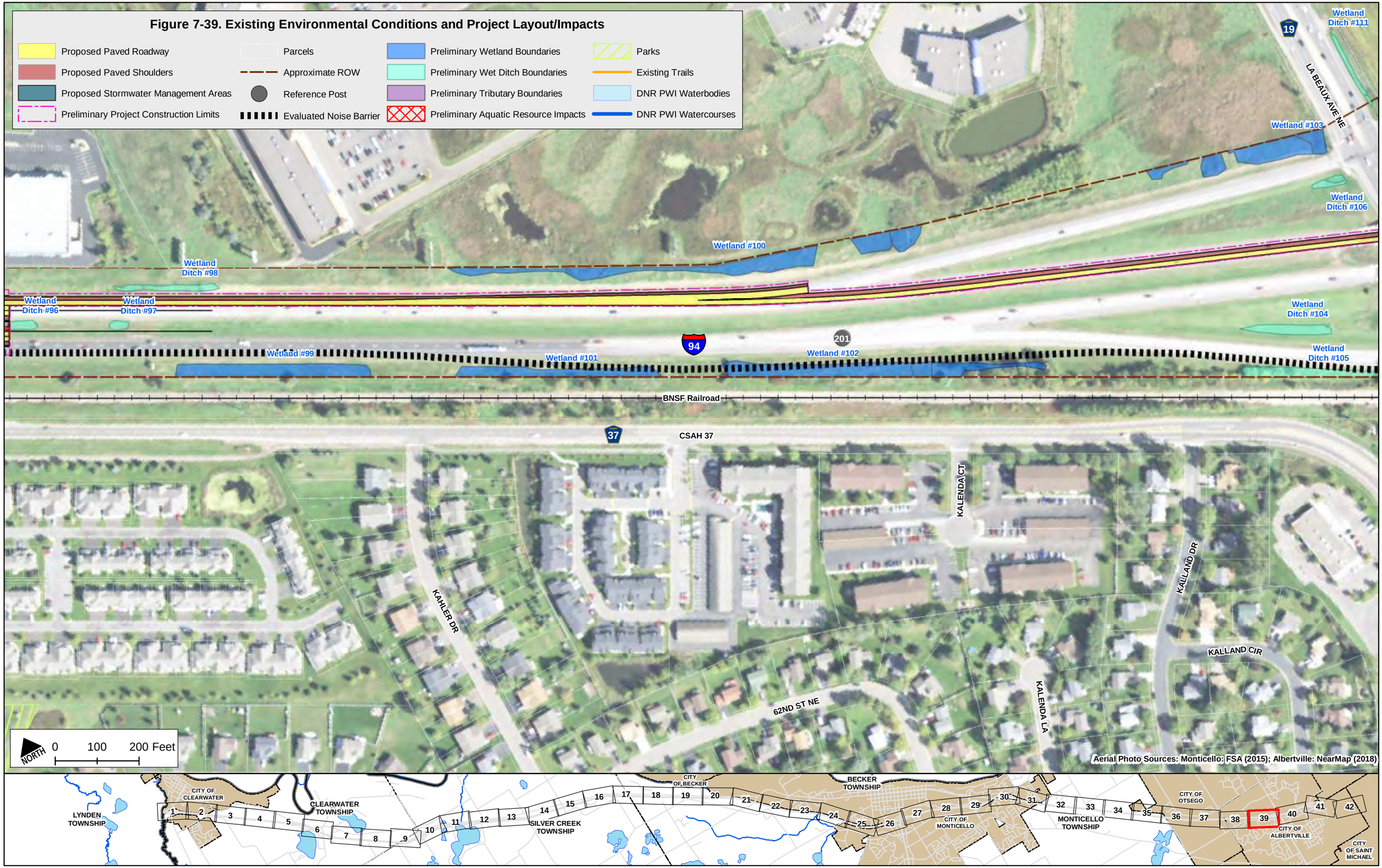

Figure 7-40. Existing Environmental Conditions and Project Layout/Impacts

- Proposed Paved Roadway
- Proposed Paved Shoulders
- Proposed Stormwater Management Areas
- Preliminary Project Construction Limits
- Parcels
- Approximate ROW
- Reference Post
- Evaluated Noise Barrier
- Preliminary Wetland Boundaries
- Preliminary Wet Ditch Boundaries
- Preliminary Tributary Boundaries
- Preliminary Aquatic Resource Impacts
- Parks
- Existing Trails
- DNR PWI Waterbodies
- DNR PWI Watercourses

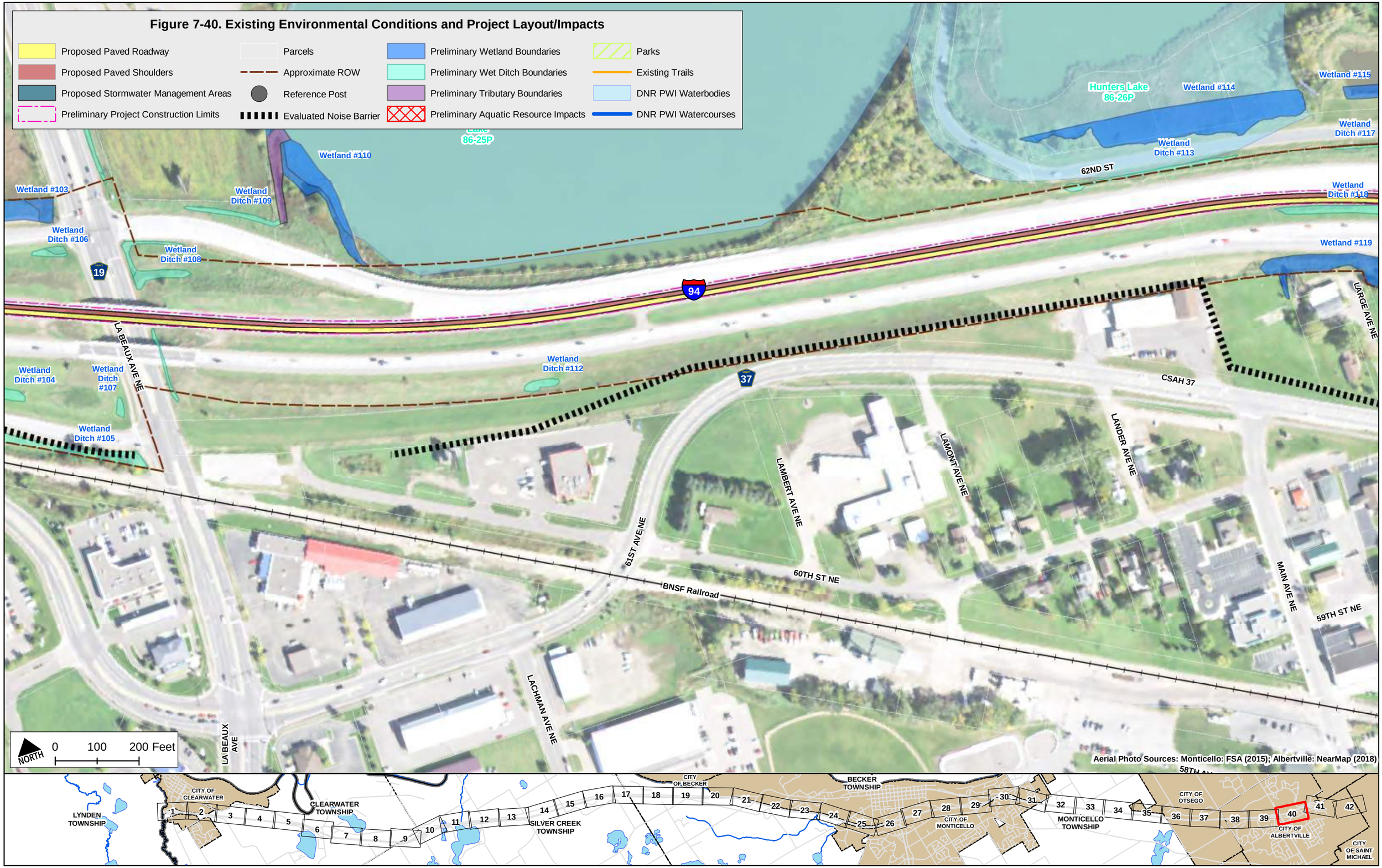

Figure 7-41. Existing Environmental Conditions and Project Layout/Impacts

- Proposed Paved Roadway
- Proposed Paved Shoulders
- Proposed Stormwater Management Areas
- Preliminary Project Construction Limits
- Parcels
- Approximate ROW
- Reference Post
- Evaluated Noise Barrier
- Preliminary Wetland Boundaries
- Preliminary Wet Ditch Boundaries
- Preliminary Tributary Boundaries
- Preliminary Aquatic Resource Impacts
- Parks
- Existing Trails
- DNR PWI Waterbodies
- DNR PWI Watercourses

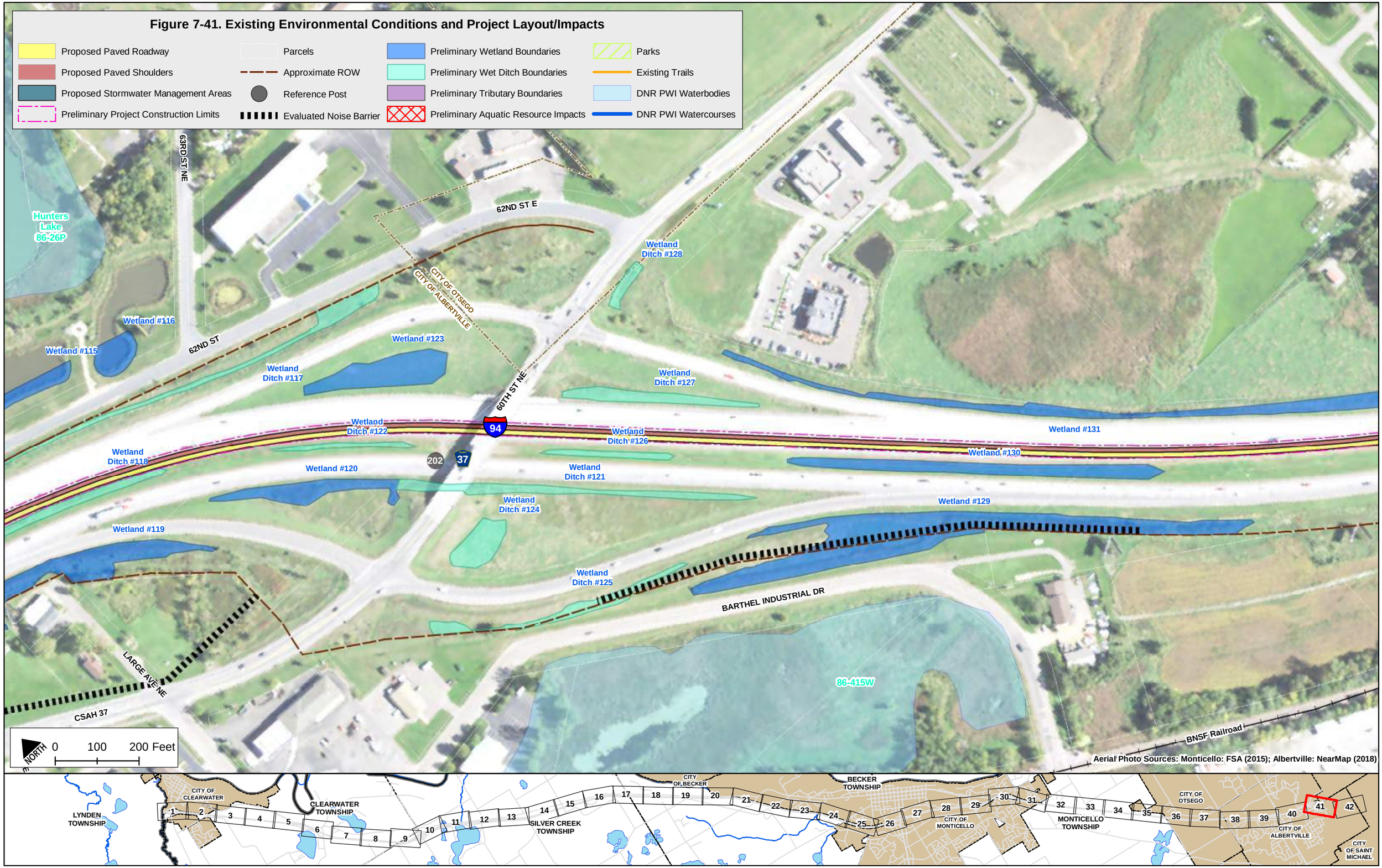

Figure 7-42. Existing Environmental Conditions and Project Layout/Impacts
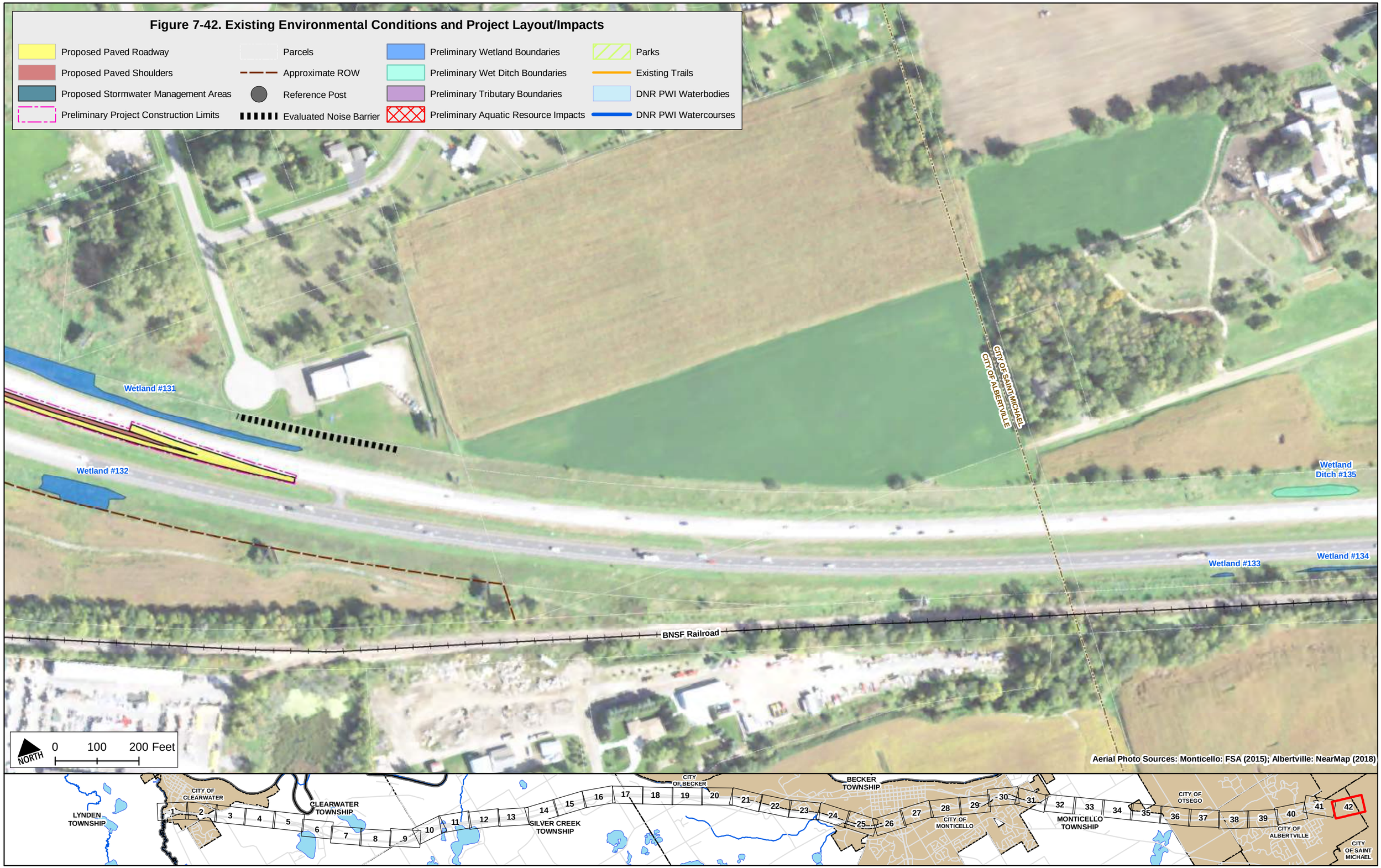
- Proposed Paved Roadway
- Proposed Paved Shoulders
- Proposed Stormwater Management Areas
- Preliminary Project Construction Limits
- Parcels
- Approximate ROW
- Reference Post
- Evaluated Noise Barrier
- Preliminary Wetland Boundaries
- Preliminary Wet Ditch Boundaries
- Preliminary Tributary Boundaries
- Preliminary Aquatic Resource Impacts
- Parks
- Existing Trails
- DNR PWI Waterbodies
- DNR PWI Watercourses